

NUMBER OF COPIES RECEIVED	
DISTRIBUTION	
SANTA FE	
FILE	
U.S.G.S.	
LAND OFFICE	
TRANSPORTER	OIL
	GAS
PRORATION OFFICE	
OPERATOR	

NEW MEXICO OIL CONSERVATION COMMISSION
WELL LOCATION AND ACREAGE DEDICATION PLAT
 SEE INSTRUCTIONS FOR COMPLETING THIS FORM ON THE REVERSE SIDE

FORM C-128
Revised 5/1/57

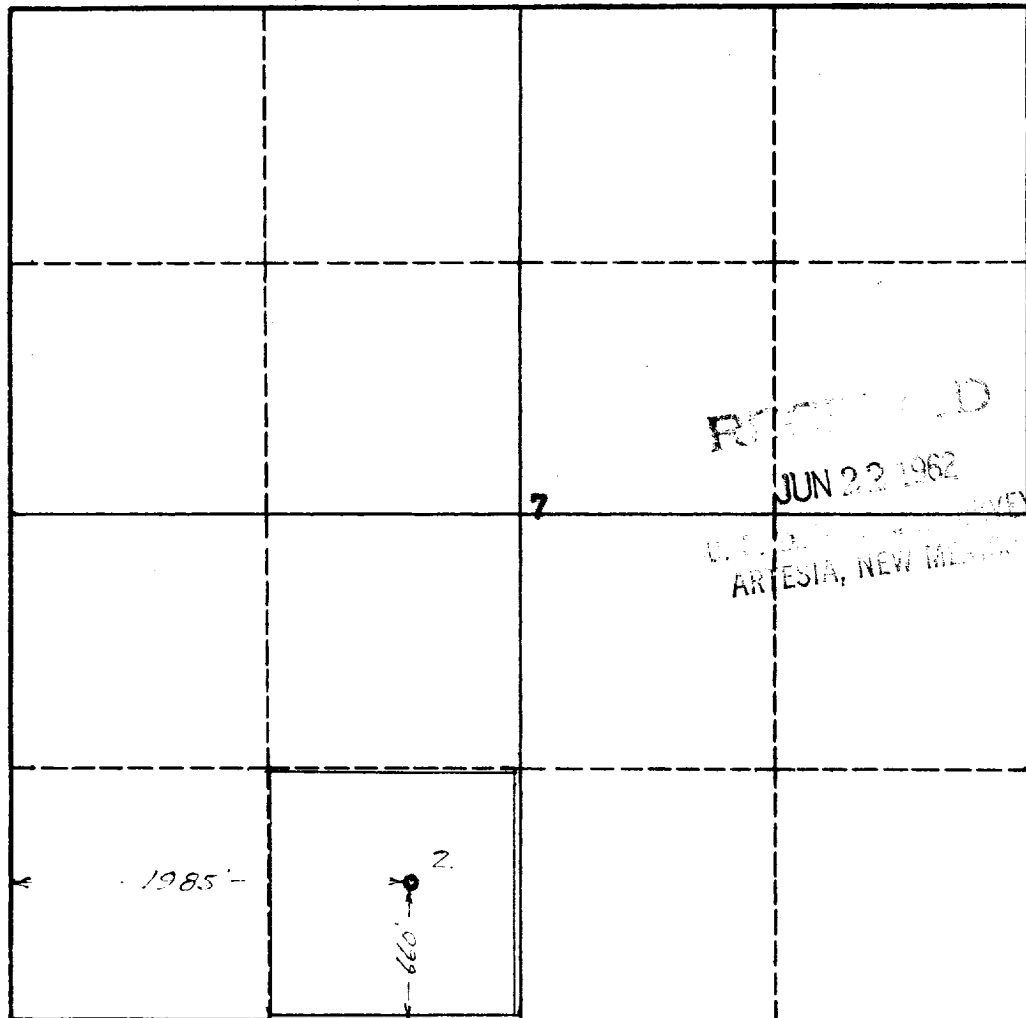
SECTION A					1962 JUN 27 AM 9:59	
Operator Randall F. Montgomery			Lease Brooks Federal		Well No. 2	
Unit Letter N	Section 7	Township 20 South	Range 33 East	County Lea		
Actual Footage Location of Well: 660 feet from the South line and 1985 feet from the West line						
Ground Level Elev.		Producing Formation Yates		Pool Salt Lake		Dedicated Acreage: 40 Acres

1. Is the Operator the only owner in the dedicated acreage outlined on the plat below? YES _____ NO _____. ("Owner" means the person who has the right to drill into and to produce from any pool and to appropriate the production either for himself or for himself and another. (65-3-29 (e) NMSA 1935 Comp.)
2. If the answer to question one is "no," have the interests of all the owners been consolidated by communitization agreement or otherwise? YES _____ NO _____. If answer is "yes," Type of Consolidation _____
3. If the answer to question two is "no," list all the owners and their respective interests below:

Owner	Land Description

JUN 25 1962
U. S. GEOLOGICAL SURVEY
ROSWELL, NEW MEXICO

SECTION B



I hereby certify that the information in SECTION A above is true and complete to the best of my knowledge and belief.

Name	R. F. Montgomery
Position	Owner
Company	Randall F. Montgomery
Date	June 18, 1962



I hereby certify that the well location shown on the plat in SECTION B was plotted from field notes of actual surveys made by me or under my supervision, and that the same is true and correct to the best of my knowledge and belief.

Date Surveyed	Re-surveyed June 18, 1962
Registered Professional Engineer and/or Land Surveyor	
Charles P. Miller	
Certificate No.	182

0 330 660 990 1320 1650 1980 2310 2640 2000 1500 1000 500 0

INSTRUCTIONS FOR COMPLETION OF FORM C-128

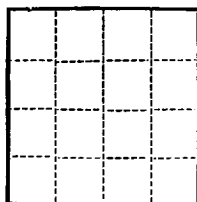
1. Operator shall furnish and certify to the information called for in Section A.
2. Operator shall outline the dedicated acreage for *both* oil and gas wells on the plat in Section B.
3. A registered professional engineer or land surveyor registered in the State of New Mexico or approved by the Commission shall show on the plat the location of the well and certify this information in the space provided.
4. All distances shown on the plat must be from the outer boundaries of the Section.
5. If additional space is needed for listing owners and their respective interests as required in question 3 of Section A, please use space below.



LTR



Job separation sheet



(SUBMIT IN TRIPLICATE)

UNITED STATES
DEPARTMENT OF THE INTERIOR
GEOLOGICAL SURVEY

Land Office New MexicoLease No. 0149957Unit Little Eddy

1962 MAY 14 AM 8:11

SUNDRY NOTICES AND REPORTS ON WELLS

NOTICE OF INTENTION TO DRILL.....		SUBSEQUENT REPORT OF WATER SHUT-OFF.....	
NOTICE OF INTENTION TO CHANGE PLANS.....		SUBSEQUENT REPORT OF SHOOTING OR ACIDIZING.....	
NOTICE OF INTENTION TO TEST WATER SHUT-OFF.....		SUBSEQUENT REPORT OF ALTERING CASING.....	
NOTICE OF INTENTION TO RE-DRILL OR REPAIR WELL.....	X	SUBSEQUENT REPORT OF RE-DRILLING OR REPAIR.....	
NOTICE OF INTENTION TO SHOOT OR ACIDIZE.....		SUBSEQUENT REPORT OF ABANDONMENT.....	
NOTICE OF INTENTION TO PULL OR ALTER CASING.....		SUPPLEMENTARY WELL HISTORY.....	
NOTICE OF INTENTION TO ABANDON WELL.....			

(INDICATE ABOVE BY CHECK MARK NATURE OF REPORT, NOTICE, OR OTHER DATA)

May 10, 19 62

Well No. 2 is located 660 ft. from N line and 1980 ft. from E line of sec. 7
SW 7 20 S 33 E NM
 (1/4 Sec. and Sec. No.) (Twp.) (Range) (Meridian)
Salt Lake Lee New Mexico
 (Field) (County or Subdivision) (State or Territory)

The elevation of the derrick floor above sea level is 3535 ft.

DETAILS OF WORK

(State names of and expected depths to objective sands; show sizes, weights, and lengths of proposed casings; indicate mudding jobs, cementing points, and all other important proposed work.)

This well was originally completed by the Continental Oil Co. as their Brooks-7 No. 2 well on 1-9-42 for 233 BOPD from the Yates-Seven Rivers Reef pay producing from the open hole interval 2910-3075 with the following casing program set 10-3/4" x 631 mudded, 7" x 1137 cemented with 50 sacks and 5 1/2" x 2910 cemented with 125 sacks. In November 1946 the well was plugged & abandoned as follows: Cement plug 3075-2950, 5 1/2" casing shot off @ 1520. Cement plug 1570 to 1470 and cement plug from 1200-1100. 7" casing shot off @ 400 feet cement plug 450 to 350 and 50' to surface. We request permission to workover and repair this well in the following manner: Attempt to clean out to TD. Run electric and gamma ray logs. Check for collapsed casing with tools and logs run 4 1/2" J-55 9 1/2" casing from surface to TD and cement with sufficient volume to circulate. In the event the well is determined to be non-commercial place solid cement plug thru salt section in accordance with oil-potash regulations also across known water zones @ 1160, 509 & 440. All state and federal regulations will be complied with.

(over)

I understand that this plan of work must receive approval in writing by the Geological Survey before operations may be commenced.

Company Randall F. MontgomeryAddress P. O. Box 2414Hobbs, New MexicoBy R. F. MontgomeryTitle Lessee

Estimated Tops:

Top Anhydrite	1110
Top Salt	1275
Base Salt	2619
Show Oil	3045-75
TD	3075

Cumulative Production to date 39,016 bbls. oil and 32,267 bbls. water