

The Ohio Oil Co.

P. O. Box 2107
Hobbs, New Mexico

1962 MAY 23 AM 8 58

May 24, 1962

Mr. A. L. Porter, Jr.
New Mexico Oil Conservation Commission
P. O. Box 871
Santa Fe, New Mexico

Dear Sir:

The Ohio Oil Company respectfully requests that the New Mexico Oil Conservation Commission approve the attached application for authorization to dually complete its Lea Unit, Well No. 9, located in Section 13, Township 20-S, Range 34-E, Lea County, New Mexico.

This application is submitted by The Ohio Oil Company, as operator of the Lea Unit, with the knowledge and approval of all working interest owners in the Lea Unit. A mailing list of all working interest owners is attached hereto.

The subject well will be completed and thereafter produced in accordance with the provisions of Rule No. 112-A.

Respectfully,

THE OHIO OIL COMPANY



T. O. Webb
Area Petroleum Engineer

TOW:bje

NEW MICO OIL CONSERVATION COMMISSION

SANTA FE, NEW MEXICO

7-3-58

APPLICATION FOR DUAL COMPLETION

HOOVER OFFICE OCC

Field Name Lea Devonian - Lea Bone Springs		County Lea		Date May 23 1962
Operator The Ohio Oil Company		Lease Lea Unit		Well No. 9
Location of Well B	Unit B	Section 13	Township 20S	Range 34E

1. Has the New Mexico Oil Conservation Commission heretofore authorized the dual completion of a well in these same pools or in the same zones within one mile of the subject well? YES ☒ NO ☐
2. If answer is yes, identify one such instance: Order No. **DC-1063**; Operator, Lease, and Well No.:

The Ohio Oil Company, Lea Unit, Well No. 5

3. The following facts are submitted:	Upper Zone	Lower Zone
a. Name of reservoir	Lea Bone Springs	Lea Devonian
b. Top and Bottom of Pay Section (Perforations)	Propose to perforate within interval 10,150' to 10,300'.	Propose to complete within open-hole interval @ appx. 14,350' to 14,491'.
c. Type of production (Oil or Gas)	Oil	Oil
d. Method of Production (Flowing or Artificial Lift)	Anticipate Flowing	Anticipate Flowing

4. The following are attached. (Please mark YES or NO)

- Yes** a. Diagrammatic Sketch of the Dual Completion, showing all casing strings, including size and setting, top of cement, perforated intervals, tubing strings, including diameters and setting depth, location and type of packers and side door chokes, and such other information as may be pertinent.
- Yes** b. Plat showing the location of all wells on applicant's lease, all offset wells on offset leases, and the names and addresses of operators of all leases offsetting applicant's lease.
- **** c. Waivers consenting to such dual completion from each offset operator, or in lieu thereof, evidence that said offset operators have been furnished copies of the application.*
- No*** d. Electrical log of the well or other acceptable log with tops and bottoms of producing zones and intervals of perforation indicated thereon. (If such log is not available at the time application is filed, it shall be submitted as provided by Rule 112-A.)

5. List all offset operators to the lease on which this well is located together with their correct mailing address.

* Log will be submitted as provided by Rule No. 112-A

** No offset operators. Mailing list of working interest owners attached hereto.

6. Were all operators listed in Item 5 above notified and furnished a copy of this application? YES ☒ NO ☐ . If answer is yes, give date of such notification **May 24, 1962**

CERTIFICATE: I, the undersigned, state that I am the **Area Petroleum Engineer** of the **The Ohio Oil Company** (company), and that I am authorized by said company to make this report; and that this report was prepared under my supervision and direction and that the facts stated therein are true, correct and complete to the best of my knowledge.

Thomas C. H. H.
Signature

- * Should waivers from all offset operators not accompany an application for administrative approval, the New Mexico Oil Conservation Commission will hold the application for a period of twenty (20) days from date of receipt by the Commission's Santa Fe office. If, after said twenty-day period, no protest nor request for hearing is received by the Santa Fe office, the application will then be processed.
- NOTE:** If the proposed dual completion will result in an unorthodox well location and/or a non-standard perforation unit in either or both of producing zones, then separate application for approval of the same should be filed simultaneously with this application.

WORKING INTEREST OWNERS IN LEA UNIT
LEA COUNTY, NEW MEXICO

Gulf Oil Corporation
P. O. Box 2167
Hobbs, New Mexico

The Pure Oil Company
P. O. Box 671
Midland, Texas

Drilling and Exploration Co., Inc.
P. O. Box 2075
Hobbs, New Mexico

Edwin Cox
2100 Adolphus Tower
Dallas, Texas

Jake Hamon
511 Midland Savings & Loan Bldg.
Midland, Texas

Mr. W. G. Ross
Box 1094
Midland, Texas

Mrs. V. K. Ross
Box 1094
Midland, Texas

Sinclair Oil and Gas Company
520 East Broadway
Hobbs, New Mexico

STATE OF: New Mexico
COUNTY OF: Lea

T. O. Webb, of lawful age, being first duly sworn, states that he is Area Petroleum Engineer for The Ohio Oil Company, with offices at Hobbs, New Mexico, and that the following have been duly notified this date of the application of The Ohio Oil Company for authorization to dually complete its Lea Unit, Well No. 9, located in Section 13, Township 20-S, Range 34-E, Lea County, New Mexico:


Gulf Oil Corp.
The Pure Oil Company
Drilling & Exploration
Company, Inc.
Edwin Cox
Jake Hamon

W. G. Ross
Mrs. V. K. Ross
Sinclair Oil & Gas Co.
State Land Commissioner
U. S. Geological Survey

P. O. Box 2167, Hobbs, N. Mex.
P. O. Box 671, Midland, Texas

P. O. Box 2075, Hobbs, N. Mex.
2100 Adolphus Tower, Dallas, Texas
511 Midland Savings & Loan Bldg.,
Midland, Texas
Box 1094, Midland, Texas
Box 1094, Midland, Texas
520 E. Broadway, Hobbs, N. Mex.
P. O. Box 791, Santa Fe, N. Mex.
P. O. Box 6721, Roswell, N. Mex.

THE OHIO OIL COMPANY

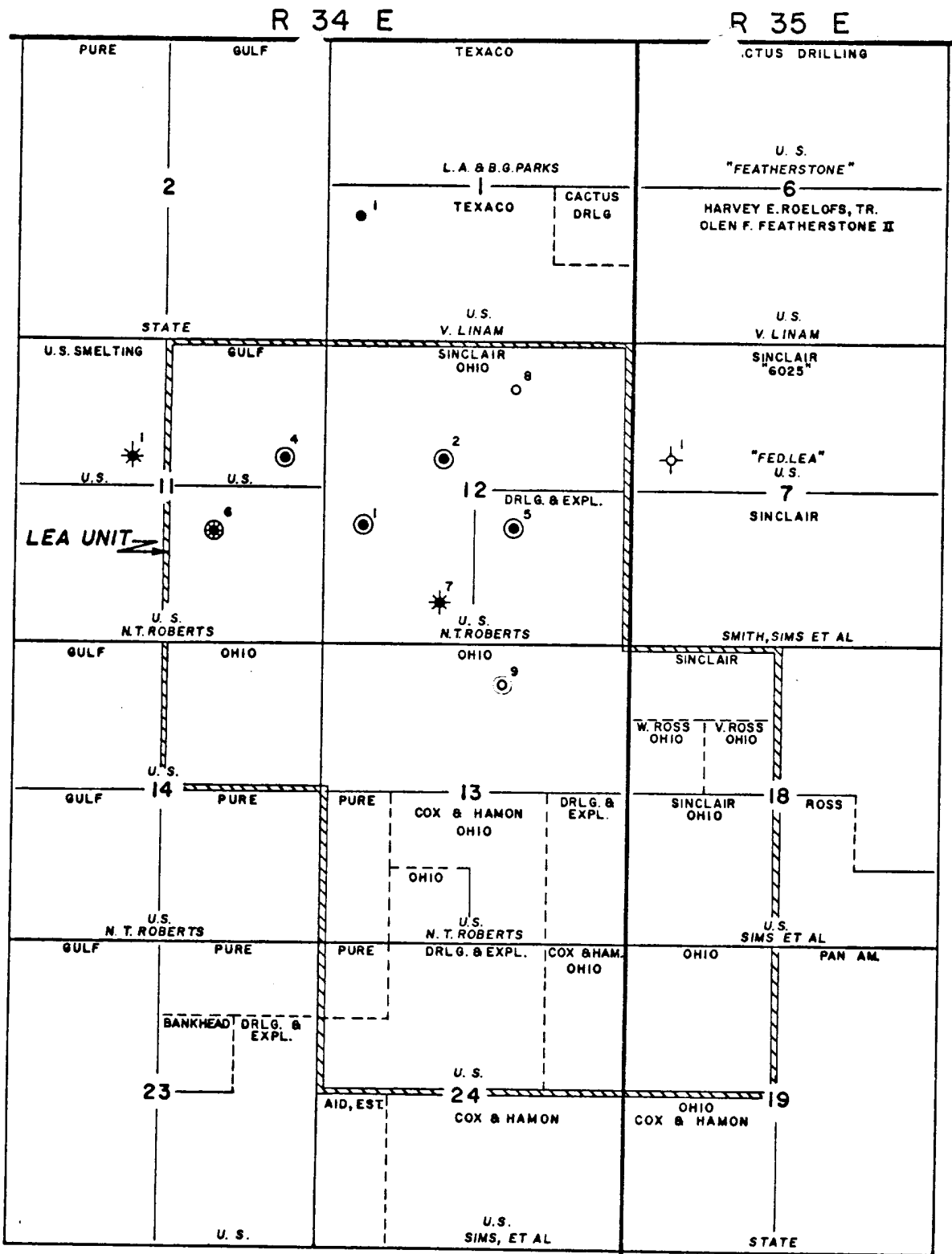


T. O. Webb
Area Petroleum Engineer

Subscribed and sworn to before me, a Notary Public, in and for said County, and State, this 24th day of May, 1962.



My Commission Expires January 28,
1963



LEGEND

- ◎ Bone Springs Oil - Devonian Oil Dual
- * Bone Springs Oil - Pennsylvanian Gas Dual
- ⊗ Devonian Oil - Pennsylvanian Gas Dual
- Bone Springs Oil

THE OHIO OIL COMPANY

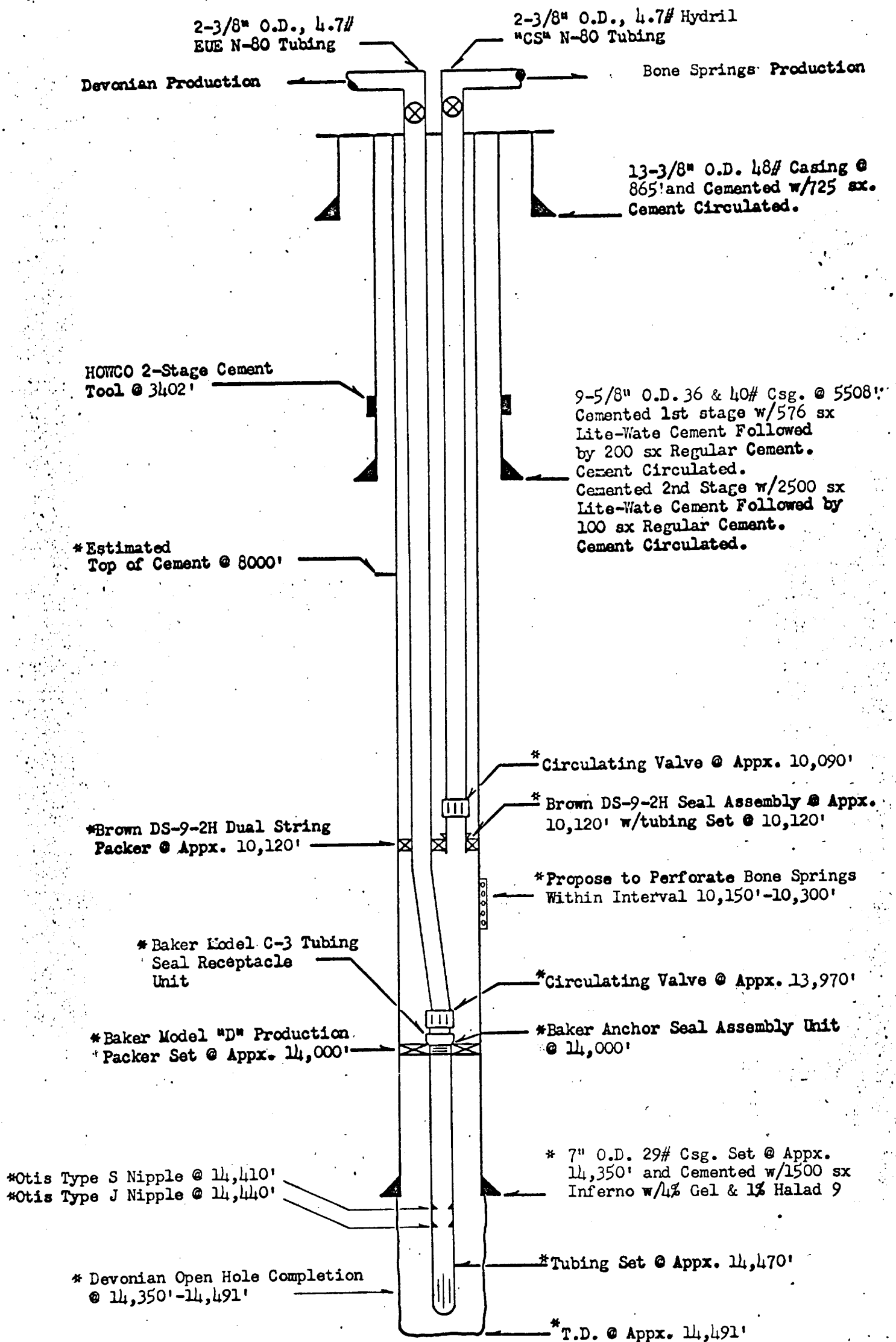
"Plat of Lea Unit Area"

Scale: 1" = 2500' Nov. 22, 1961

Lea County, New Mexico

Rev. 4-3-62

THE OHIO OIL COMPANY
 "Diagrammatic Sketch of Proposed Dual Completion"
 Lea Unit, Well No. 9
 Unit B, Sec. 13, T-20-S, R-34-E
 Lea County, New Mexico



* PROPOSED EQUIPMENT & DEPTHS