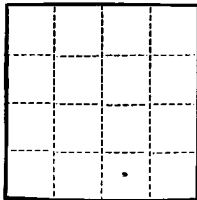


HOBBS

Budget Bureau No. 42-R358.4.
Approval expires 12-31-60.

(SUBMIT IN TRIPLICATE)

UNITED STATES
DEPARTMENT OF THE INTERIOR
GEOLOGICAL SURVEY

Land Office **LC**
Lease No. **0 29512 (a)**
Unit **Jewett-McDonald AA**
Cities Service Petroleum
Company

SUNDRY NOTICES AND REPORTS ON WELLS

NOTICE OF INTENTION TO DRILL	<input checked="" type="checkbox"/>	SUBSEQUENT REPORT OF WATER SHUT-OFF	
NOTICE OF INTENTION TO CHANGE PLANS		SUBSEQUENT REPORT OF SHOOTING OR ACIDIZING	
NOTICE OF INTENTION TO TEST WATER SHUT-OFF		SUBSEQUENT REPORT OF ALTERING CASING	
NOTICE OF INTENTION TO RE-DRILL OR REPAIR WELL		SUBSEQUENT REPORT OF RE-DRILLING OR REPAIR	
NOTICE OF INTENTION TO SHOOT OR ACIDIZE		SUBSEQUENT REPORT OF ABANDONMENT	
NOTICE OF INTENTION TO PULL OR ALTER CASING		SUPPLEMENTARY WELL HISTORY	
NOTICE OF INTENTION TO ABANDON WELL			

(INDICATE ABOVE BY CHECK MARK NATURE OF REPORT, NOTICE, OR OTHER DATA)

January 13, 19 61

Well No. **3** is located **660** ft. from **N** line and **1900** ft. from **E** line of sec. **18**
C - SW SE 18 **20S** **34E** **N40W**
 (1/4 Sec. and Sec. No.) (Twp.) (Range) (Meridian)
Undesignated **Lee** **New Mexico**
 (Field) (County or Subdivision) (State or Territory)

The elevation of the derrick floor above sea level is **3635** ft. **Est.**

DETAILS OF WORK


(State names of and expected depths to objective sands; show sizes, weights, and lengths of proposed casings; indicate mudding jobs, cementing points, and all other important proposed work)

It is proposed to drill this well to approximately 3600' in the Yates.

Size of Casing	Weight per ft.	Depth	Cement
9 5/8" OD	36#	1500'	Circulate
7" OD	20#	3330'	Circulate
5" OD XL	15#	300'	Circulate

This location is in the 'Potash Protective Area'. A copy of the required letter to the Potash Company of America, Carlsbad, New Mexico, is attached.

I understand that this plan of work must receive approval in writing by the Geological Survey before operations may be commenced.

Company **Cities Service Petroleum Company**Address **Box 97****Hobbs****New Mexico**By Title **District Superintendent**

CITIES SERVICE PETROLEUM COMPANY



FORMERLY NAMED

CITIES SERVICE OIL COMPANY

BOX 97

HOBBS, NEW MEXICO

January 13, 1961

Potash Company of America
Carlsbad, New Mexico

Gentlemen:

It is proposed to drill Jewett - McDonald AA No. 3 to an approximate total depth of 3600' into the Yates sand formation. This well is located in the 'Potash Protective Area', Sec. 18-20S-34E, N14W, Lea County, New Mexico. We are attaching a copy of the application to drill and a plat. The casing program is designed to meet the requirements of order No. R-111-A.

Your approval of this application is requested.

Yours very truly,

CITIES SERVICE PETROLEUM COMPANY

G. M. Geyer
District Superintendent

sjb

CITIES SERVICE PETROLEUM COMPANY



FORMERLY NAMED

CITIES SERVICE OIL COMPANY

Box 97

HOBBBS, NEW MEXICO

January 13, 1961

Potash Company of America
Hobbs, New Mexico

Dear Sir:

It is proposed to drill a well - McDonald AA No. 3 to an approximate total depth of 3000' into the Yates sand formation. This well is located in the Potash Protective Area, Sec. 18-202-34E, NMPN, Lea County, New Mexico. We are attaching a copy of the application to drill and a plan. The casing program is designed to meet the requirements of order No. R-111-A.

Your approval of this application is requested.

Yours very truly,

CITIES SERVICE PETROLEUM COMPANY

J. M. Geyer
District Superintendent

212

NEW MEXICO OIL CONSERVATION COMMISSION
WELL LOCATION AND ACREAGE DEDICATION PLAT

FORM C-128
Revised 5/1/57

SEE INSTRUCTIONS FOR COMPLETING THIS FORM ON THE REVERSE SIDE

SECTION A

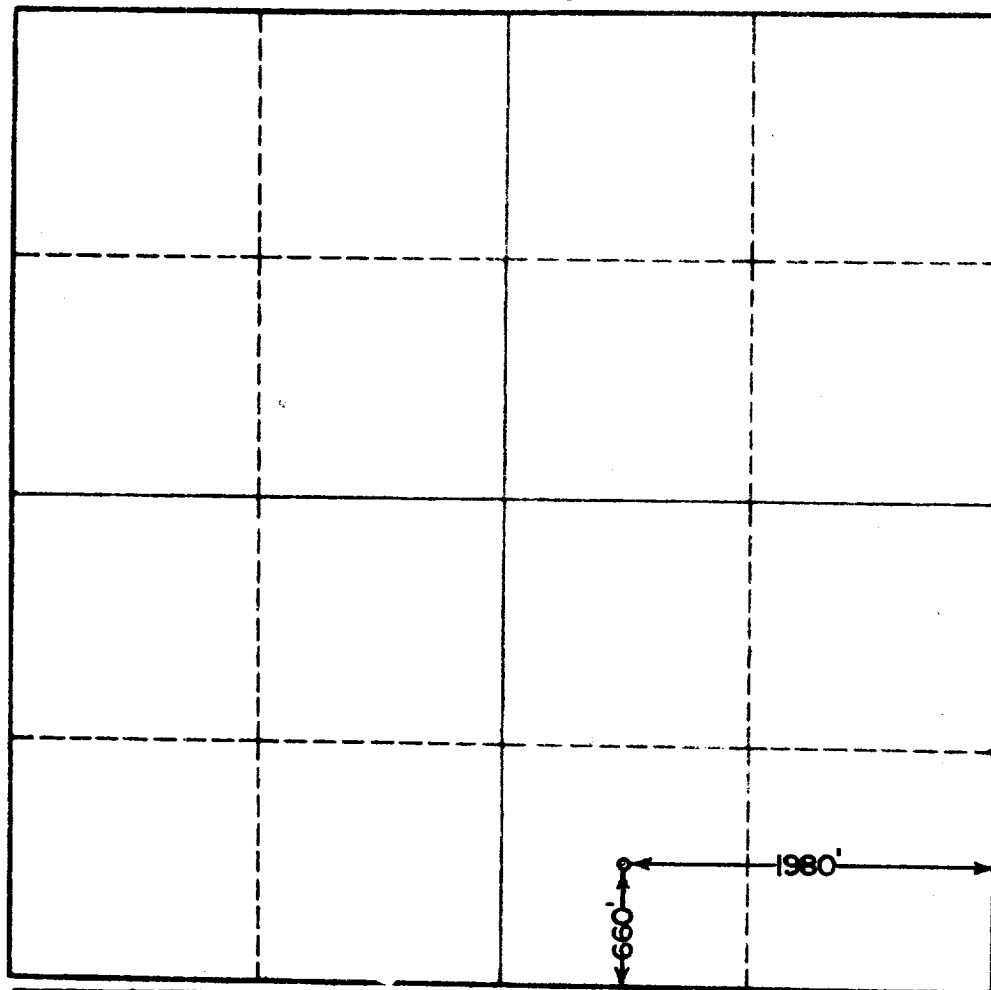
Operator Cities Service Petroleum Co.		Lease Jewett McDonald "AA"		Well No. 3
Unit Letter 0	Section 18	Township 20 South	Range 34 East	County Lea
Actual Footage Location of Well: 660 feet from the South line and 1980 feet from the East line				
Ground Level Elev. 3635 (Ant.)	Producing Formation Yates	Pool Undesignated	Dedicated Acreage: 40 Acres	

1. Is the Operator the only owner in the dedicated acreage outlined on the plat below? YES ☒ NO ____ ("Owner" means the person who has the right to drill into and to produce from any pool and to appropriate the production either for himself or for himself and another. (65-3-29 (e) NMSA 1935 Comp.)
2. If the answer to question one is "no," have the interests of all the owners been consolidated by community agreement or otherwise? YES ____ NO ____ If answer is "yes," Type of Consolidation ____
3. If the answer to question two is "no," list all the owners and their respective interests below:

Owner	Land Description

REC-100-10000
JAN 13 1961
U. S. GEOLOGICAL SURVEY
HOBBS, N.M.

SECTION B



CERTIFICATION

I hereby certify that the information in SECTION A above is true and complete to the best of my knowledge and belief.

Name <i>John W. West</i>
Position District Superintendent
Company Cities Service Petroleum
Date 1-13-61

I hereby certify that the well location shown on the plat in SECTION B was plotted from field notes of actual surveys made by me or under my supervision, and that the same is true and correct to the best of my knowledge and belief.

Professional Engineer & Land Surveyor State of New Mexico Registered Professional Engineer and/or Land Surveyor JOHN W. WEST 1-12-61 Certificate No. WES N. M. - P. E. & L. S. NO. 676
--