

NUMBER OF COPIES RECEIVED	
DISTRIBUTION	
SANTA FE	
FILE	
U.S.G.S.	
LAND OFFICE	
TRANSPORTER	OIL GAS
PRODUCTION OFFICE	
OPERATOR	

NEW MEXICO OIL CONSERVATION COMMISSION
SANTA FE, NEW MEXICO
**CERTIFICATE OF COMPLIANCE AND AUTHORIZATION
TO TRANSPORT OIL AND NATURAL GAS**

FORM C-110
(Rev. 7-60)

FILE THE ORIGINAL AND 4 COPIES WITH THE APPROPRIATE OFFICE

Company or Operator A. J. Vogel & Tom Brown Drilling Company				Lease R & B Federal		Well No. 1	
Unit Letter 0	Section 22	Township 20 S	Range 34 E	County Lea			
Pool Lynch				Kind of Lease (State, Fed, Fee) Federal			
If well produces oil or condensate give location of tanks		Unit Letter 0	Section 22	Township 20 S	Range 34 E		
Authorized transporter of oil <input checked="" type="checkbox"/> or condensate <input type="checkbox"/> Texas New Mexico Pipe Line Company				Address (give address to which approved copy of this form is to be sent) Box 1510, Midland, Texas			
Is Gas Actually Connected? Yes <input checked="" type="checkbox"/> No <input type="checkbox"/>							
Authorized transporter of casing head gas <input checked="" type="checkbox"/> or dry gas <input type="checkbox"/>		Date Connected 1/9/64	Address (give address to which approved copy of this form is to be sent) 4th & Washington Odessa, Texas				
Phillips Petroleum Company							

If gas is not being sold, give reasons and also explain its present disposition:

REASON(S) FOR FILING (please check proper box)


New Well ☐ Change in Ownership ☐
Change in Transporter (check one) Other (explain below) **X**
Oil ☐ Dry Gas ☐
Casing head gas . ☐ Condensate . ☐

Remarks

To show casinghead gas connection.

The undersigned certifies that the Rules and Regulations of the Oil Conservation Commission have been complied with.

Executed this the **28th** day of **January**, 19 **64**.

OIL CONSERVATION COMMISSION		By A. L. Smith
Approved by 		Title Agent
Title		Company A. J. Vogel & Tom Brown Drilling Company
Date		Address 56 OIL REPORTS & GAS SERVICES BOX 763 HOBBS, NEW MEXICO

UNITED STATES
DEPARTMENT OF THE INTERIOR
GEOLOGICAL SURVEY

SUBMIT IN TRIPLICATE*
(Other instruction reverse side)

Form approved.
Budget Bureau No. 42-R1424.

SUNDRY NOTICES AND REPORTS ON WELLS

(Do not use this form for proposals to drill or to deepen or plug back to a different reservoir.
Use "APPLICATION FOR PERMIT—" for such proposals.)

1. OIL WELL ☒ GAS WELL ☐ OTHER ☐
2. NAME OF OPERATOR **A. J. Vogel & Tom Brown Drilling Company**
3. ADDRESS OF OPERATOR **c/o Oil Reports & Gas Services, Box 763, Hobbs, New Mexico**
4. LOCATION OF WELL (Report location clearly and in accordance with any State requirements.*
See also space 17 below.)
At surface

330' FSL & 2310' FSL of Section 22

14. PERMIT NO. 15. ELEVATIONS (Show whether DF, RT, GR, etc.)
3675 GL
12. COUNTY OR PARISH **Lea** 13. STATE **N. M.**

16. Check Appropriate Box To Indicate Nature of Notice, Report, or Other Data

NOTICE OF INTENTION TO:

TEST WATER SHUT-OFF ☐ PULL OR ALTER CASING ☐
FRACTURE TREAT ☒ MULTIPLE COMPLETE ☐
SHOOT OR ACIDIZE ☐ ABANDON* ☐
REPAIR WELL ☐ CHANGE PLANS ☐
(Other) **Perf** ☒

SUBSEQUENT REPORT OF:

WATER SHUT-OFF ☐ REPAIRING WELL ☐
FRACTURE TREATMENT ☐ ALTERING CASING ☐
SHOOTING OR ACIDIZING ☐ ABANDONMENT* ☐
(Other) ☐

(NOTE: Report results of multiple completion on Well Completion or Recompletion Report and Log form.)

17. DESCRIBE PROPOSED OR COMPLETED OPERATIONS (Clearly state all pertinent details, and give pertinent dates, including estimated date of starting any proposed work. If well is directionally drilled, give subsurface locations and measured and true vertical depths for all markers and zones pertinent to this work.)*

Propose to set temporary bridge plug, perforate casing from 3540-3560, frac treat with 15,000 gallons lease oil, 15,000# sand and test. Now producing from open hole 3642-3688 at a daily rate of 23 barrels oil.

18. I hereby certify that the foregoing is true and correct

ORIG. SIGNED
SIGNED **BY W. L. SMITH**

TITLE **Agent**

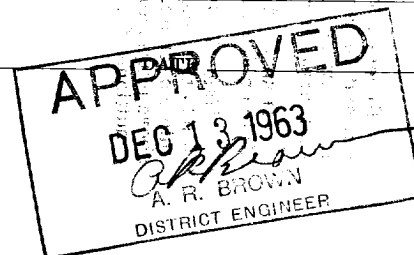
DATE **December 12, 1963**

(This space for Federal or State office use)

APPROVED BY
CONDITIONS OF APPROVAL, IF ANY:

TITLE

*See Instructions on Reverse Side



Instructions

General: This form is designed for submitting proposals to perform certain well operations, and reports of such operations when completed, as indicated, on Federal and Indian lands pursuant to applicable Federal law and regulations, and, if approved or accepted by any State, on all lands in such State, pursuant to applicable State law and regulations. Any necessary special instructions concerning the use of this form and the number of copies to be submitted, particularly with regard to local, area, or regional procedures and practices, either are shown below or will be issued by, or may be obtained from, the local Federal and/or State office.

Item 4: If there are no applicable State requirements, locations on Federal or Indian land should be described in accordance with Federal requirements. Consult local State or Federal office for specific instructions.

Item 17: Proposals to abandon a well and subsequent reports of abandonment should include such special information as is required by local Federal and/or State offices. In addition, such proposals and reports should include reasons for the abandonment; data on any former or present productive zones, or other zones with present significant fluid contents not sealed off by cement or otherwise; depths (top and bottom) and method of placement of cement plugs; mud or other material placed below, between and above plugs; amount, size, method of parting of any casing, liner or tubing pulled and the depth to top of any left in the hole; method of closing top of well; and date well site conditioned for final inspection looking to approval of the abandonment.

Form C-110
Revised 7/1/55

**CERTIFICATE OF COMPLIANCE AND AUTHORIZATION
TO TRANSPORT OIL AND NATURAL GAS**

Being flared, no market

Hobbs, N.M.

~~OIL CONSERVATION COMMISSION~~

By [Signature]

Title _____

OIL CONSERVATION COMMISSION
HOBBS, NEW MEXICO

November 30, 1960

C
O
P
Y

A. J. Vogel and Tom Brown Drilling Company
c/o Oil Reports
Post Office Box 763
Hobbs, New Mexico

Re: Pool Designation of Wells

Gentlemen:

In accordance with the provisions of Commission Order No. R-1824, the following wells which are currently listed in the Middle Lynch-Yates Pool of the Proration Schedule will appear in the Lynch-Yates Pool in the January 1961 Schedule:

✓ D & E Federal No. 1 Unit N Section 22-T20S-R34E
✓ R & B Federal No. 1 Unit O Section 22-T20S-R34E

Further, under this same Order No. R-1824, your D & E Federal Well No. 2 in Unit B of Section 27, Township 20 South, Range 34 East, currently appearing in the Undesignated Section of the Proration Schedule, will be listed under the Lynch-Yates Pool in the January Schedule.

Please file Form C-110 for each of these wells with this office showing the change in pool designation.

Yours very truly,

OIL CONSERVATION COMMISSION

Joe D. Ramey
Proration Manager

JDR:mg

OIL CONSERVATION COMMISSION
HOBBES, NEW MEXICO

1. *Introduction*

2. *Oil Conservation Commission*
3. *Oil Conservation Commission*
4. *Oil Conservation Commission*

5. *Oil Conservation Commission*

6. *Oil Conservation Commission*

7. *Oil Conservation Commission*
8. *Oil Conservation Commission*
9. *Oil Conservation Commission*

10. *Oil Conservation Commission*
11. *Oil Conservation Commission*

12. *Oil Conservation Commission*
13. *Oil Conservation Commission*
14. *Oil Conservation Commission*

15. *Oil Conservation Commission*
16. *Oil Conservation Commission*

17. *Oil Conservation Commission*

18. *Oil Conservation Commission*

19. *Oil Conservation Commission*

20. *Oil Conservation Commission*

NEW MEXICO OIL CONSERVATION COMMISSION
SANTA FE, NEW MEXICO

Form C-110
Revised 7/1/55

(File the original and 4 copies with the appropriate district office)

**CERTIFICATE OF COMPLIANCE AND AUTHORIZATION
TO TRANSPORT OIL AND NATURAL GAS**

Company or Operator A. J. VOGEL & TOM BROWN DRILLING CO. Lease R&B Federal
Well No. 1 Unit Letter O S 22 T 20 R 34 Pool Middle Lynch-Yates
County Lea Kind of Lease (State, Fed. or Patented) LC-061144
If well produces oil or condensate, give location of tanks: Unit O S 22 T 20 R 34
Authorized Transporter of Oil or Condensate Texas New Mexico Pipe Line Co.
Address Box 1510 Midland, Texas
(Give address to which approved copy of this form is to be sent)
Authorized Transporter of Gas None
Address _____ Date Connected _____
(Give address to which approved copy of this form is to be sent)
If Gas is not being sold, give reasons and also explain its present disposition:
No market at present, being flared

Reasons for Filing: (Please check proper box) New Well ()
Change in Transporter of (Check One): Oil (X) Dry Gas () C'head () Condensate ()
Change in Ownership () Other ()
Remarks: _____ (Give explanation below)


Effective 10/13/60

The undersigned certifies that the Rules and Regulations of the Oil Conservation Commission have been complied with.

Executed this the 17th day of October 19 60

By 
Title Agent

Approved OCT 18 1960 19 60

OIL CONSERVATION COMMISSION
By 
Title Engineer District I

Company A. J. VOGEL & TOM BROWN DRILLING CO.
Address c/o Oil Reports Box 763
HOUSTON, TEXAS