

NO. OF COPIES RECEIVED		
DISTRIBUTION		
SANTA FE		
FILE		
U.S.G.S.		
LAND OFFICE		
OPERATOR		

NEW MEXICO OIL CONSERVATION COMMISSION

Form C-103  
Supersedes Old  
C-102 and C-103  
Effective 1-1-65

5a. Indicate Type of Lease State <input checked="" type="checkbox"/> Fee <input type="checkbox"/>	
5. State Oil & Gas Lease No. <b>E-5840</b>	
7. Unit Agreement Name <b>West Pearl Queen Unit</b>	
8. Farm or Lease Name	
9. Well No. <b>113</b>	
10. Field and Pool, or Wildcat <b>Pearl Queen</b>	
12. County <b>Lea</b>	

**SUNDRY NOTICES AND REPORTS ON WELLS**  
(DO NOT USE THIS FORM FOR PROPOSALS TO DRILL OR TO DEEPEN OR PLUG BACK TO A DIFFERENT RESERVOIR. USE "APPLICATION FOR PERMIT -" (FORM C-101) FOR SUCH PROPOSALS.)

1. OIL WELL <input checked="" type="checkbox"/> GAS WELL <input type="checkbox"/> OTHER-	2. Name of Operator <b>Gulf Oil Corporation</b>
3. Address of Operator <b>Box 670, Hobbs, New Mexico 88240</b>	4. Location of Well UNIT LETTER <b>E</b> , <b>2310'</b> FEET FROM THE <b>North</b> LINE AND <b>990</b> FEET FROM THE <b>West</b> LINE, SECTION <b>29</b> TOWNSHIP <b>19-S</b> RANGE <b>35-E</b> NMPM.
15. Elevation (Show whether DF, RT, GR, etc.) <b>3765' GL</b>	





16. Check Appropriate Box To Indicate Nature of Notice, Report or Other Data

NOTICE OF INTENTION TO:	SUBSEQUENT REPORT OF:
PERFORM REMEDIAL WORK <input type="checkbox"/>	REMEDIAL WORK <input type="checkbox"/>
TEMPORARILY ABANDON <input type="checkbox"/>	COMMENCE DRILLING OPNS. <input type="checkbox"/>
PULL OR ALTER CASING <input type="checkbox"/>	CASING TEST AND CEMENT JOB <input type="checkbox"/>
OTHER <input type="checkbox"/>	OTHER <input type="checkbox"/>
PLUG AND ABANDON <input type="checkbox"/>	ALTERING CASING <input type="checkbox"/>
CHANGE PLANS <input type="checkbox"/>	PLUG AND ABANDONMENT <input type="checkbox"/>
	<b>T/A Report</b>

17. Describe Proposed or Completed Operations (Clearly state all pertinent details, and give pertinent dates, including estimated date of starting any proposed work) SEE RULE 1103.

**5103' PB.**  
**Ran CI BP and set at 4810'. Closed well in. To be carried as temporarily abandoned, uneconomical to produce.**

18. I hereby certify that the information above is true and complete to the best of my knowledge and belief.

ORIGINAL SIGNED BY <b>C. D. BORLAND</b>		TITLE <b>Area Production Manager</b>	DATE <b>February 1, 1971</b>
SIGNED 		TITLE 	DATE <b>FEB 3 1971</b>
APPROVED BY 		TITLE 	DATE <b>FEB 3 1971</b>
CONDITIONS OF APPROVAL, IF ANY:			

**RECEIVED**

**FEB 21 1971**

**OIL CONSERVATION COMM.  
HOBBS, N. M.**