

NEW MEXICO OIL CONSERVATION COMMISSION

FORM C-103
(Rev 3-55)

MISCELLANEOUS REPORTS ON WELLS

(Submit to appropriate District Office as per Commission Rule 1106)

Name of Company Gulf Oil Corporation		Address Box 2167, Hobbs, N. M.				
Lease Lea State "AP"	Well No. 1	Unit Letter P	Section 30	Township 19-S	Range 35-E	
Date Work Performed Nov. 23-24, 1959	Pool Pearl Queen			County Lea		

THIS IS A REPORT OF: (Check appropriate block)

- ☒ Beginning Drilling Operations ☒ Casing Test and Cement Job ☐ Other (Explain):
☐ Plugging ☐ Remedial Work

Detailed account of work done, nature and quantity of materials used, and results obtained.

Kirklin Drilling Company spudded 12-1/4" hole 3:00 p.m. 11-23-59.**Ran 3 jts, 125', 8-5/8" OD 21# 4-55 SS casing. Set and cemented at 137' with 100 sacks regular Neat cement. Plug at 110'. Maximum pressure 200#. Circulated approximately 20 sacks cement. Job complete 5:00 p.m. 11-23-59.****After waiting over 24 hours, tested 8-5/8" casing with 1000# for 30 minutes. No drop in pressure. Drilled plug and tested below casing shoe with 250# for 30 minutes. No drop in pressure.**

Witnessed by	Position	Company
--------------	----------	---------




FILL IN BELOW FOR REMEDIAL WORK REPORTS ONLY

ORIGINAL WELL DATA

D F Elev.	T D	P B T D	Producing Interval	Completion Date
Tubing Diameter	Tubing Depth	Oil String Diameter	Oil String Depth	
Perforated Interval(s)				
Open Hole Interval		Producing Formation(s)		

RESULTS OF WORKOVER

Test	Date of Test	Oil Production BPD	Gas Production MCFPD	Water Production BPD	GOR Cubic feet/Bbl	Gas Well Potential MCFPD
Before Workover						
After Workover						

OIL CONSERVATION COMMISSION		I hereby certify that the information given above is true and complete to the best of my knowledge.	
Approved by 	Name 		
Title 	Position Area Production Supt.		
Date	Company Gulf Oil Corporation		