

NEW MEXICO OIL CONSERVATION COMMISSION

FORM C-103
(Rev 3-55)

MISCELLANEOUS REPORTS ON WELLS

(Submit to appropriate District Office as per Commission Rule 1106)

Name of Company Gulf Oil Corporation		Address Box 2167, Hobbs, New Mexico			
Lease Lea State "BC"	Well No. 7	Unit Letter G	Section 33	Township 19-S	Range 35-E
Date Work Performed April 21-23, 1960	Pool Pearl Queen			County Lea	

THIS IS A REPORT OF: (Check appropriate block)


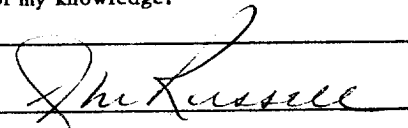


- ☒ Beginning Drilling Operations ☒ Casing Test and Cement Job ☐ Other (Explain):
☐ Plugging ☐ Remedial Work

Detailed account of work done, nature and quantity of materials used, and results obtained.

Gardner Brothers Drilling Company spudded 11" hole 10:00 p.m. 4-21-60.

Ran 3 jts, 134', 8-5/8" OD 2 1/2" J-55 SS casing. Set and cemented at 148' with 100 sacks regular Neat cement. Plug at 127'. Maximum pressure 200#. Circulated approximately 12 sacks cement.

After waiting over 24 hours, tested 8-5/8" casing with 1000# for 30 minutes. No drop in pressure. Drilled plug and tested below casing shoe with 350# for 30 minutes. No drop in pressure.

Witnessed by		Position		Company		
FILL IN BELOW FOR REMEDIAL WORK REPORTS ONLY						
ORIGINAL WELL DATA						
D F Elev.	T D	P B T D		Producing Interval	Completion Date	
Tubing Diameter		Tubing Depth		Oil String Diameter	Oil String Depth	
Perforated Interval(s)						
Open Hole Interval			Producing Formation(s)			
RESULTS OF WORKOVER						
Test	Date of Test	Oil Production BPD	Gas Production MCFPD	Water Production BPD	GOR Cubic feet/Bbl	Gas Well Potential MCFPD
Before Workover						
After Workover						
OIL CONSERVATION COMMISSION				I hereby certify that the information given above is true and complete to the best of my knowledge.		
Approved by 				Name 		
Title 				Position Area Production Manager		
Date 				Company Gulf Oil Corporation		