

NEW MEXICO OIL CONSERVATION COMMISSION

FORM C-103
(Rev 3-55)

MISCELLANEOUS REPORTS ON WELLS

(Submit to appropriate District Office as per Commission Rule 1106)

Name of Company Gulf Oil Corporation				Address Box 2167, Hobbs, New Mexico		
Lease Lea State "BG"	Well No. 8	Unit Letter H	Section 33	Township 19-S	Range 35-E	
Date Work Performed May 8-9, 1960	Pool Pearl Queen			County Lea		

THIS IS A REPORT OF: (Check appropriate block)

- ☒ Beginning Drilling Operations
 ☒ Casing Test and Cement Job
 ☐ Other (Explain):
☐ Plugging
 ☐ Remedial Work

Detailed account of work done, nature and quantity of materials used, and results obtained.

Gardner Brothers Drilling Company spudded 11" hole 7:45 p.m. 5-8-60.

Ran 4 jts, 127', 8-5/8" OD 2 1/2" J-55 SS casing. Set and cemented at 141' with 100 sacks regular Neat cement. Maximum pressure 300#. Plug at 120'. Circulated approximately 8 sacks cement. Job complete 10:15 p.m. 5-8-60.

After waiting over 24 hours, tested 8-5/8" casing with 1000# for 30 minutes. No drop in pressure. Drilled plug and tested below casing shoe with 375# for 30 minutes. No drop in pressure.

Witnessed by	Position	Company
--------------	----------	---------


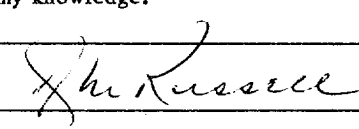

FILL IN BELOW FOR REMEDIAL WORK REPORTS ONLY

ORIGINAL WELL DATA

D F Elev.	T D	P BTD	Producing Interval	Completion Date
Tubing Diameter	Tubing Depth	Oil String Diameter	Oil String Depth	
Perforated Interval(s)				
Open Hole Interval		Producing Formation(s)		

RESULTS OF WORKOVER

Test	Date of Test	Oil Production BPD	Gas Production MCFPD	Water Production BPD	GOR Cubic feet/Bbl	Gas Well Potential MCFPD
Before Workover						
After Workover						

OIL CONSERVATION COMMISSION		I hereby certify that the information given above is true and complete to the best of my knowledge.	
Approved by 		Name 	
Title 		Position Area Production Manager	
Date		Company Gulf Oil Corporation	