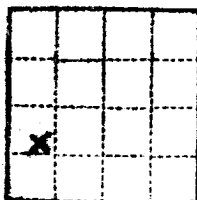


APPROVED

COPY TO O. C. L.
HOBBSForm 1000-10-1-60
Revised 10-1-60Form 1000-10-1-60
Revised 10-1-60

NOV 17 1961

(SUBMIT IN TRIPlicate)

Land Office **Las Cruces**Lease No. **060 881 A**Unit **Federal "A"**E. W. STANLEY
DISTRICT ENGINEER

**UNITED STATES
DEPARTMENT OF THE INTERIOR
GEOLOGICAL SURVEY**

NOV 17 1961

SUNDRY NOTICES AND REPORTS ON WELLS

GEOLOGICAL SURVEY
HOBBS, NEW MEXICO

NOTICE OF INTENTION TO DRILL	<input checked="" type="checkbox"/>	SUBSEQUENT REPORT OF WATER SHUT-OFF	
NOTICE OF INTENTION TO CHANGE PLANS		SUBSEQUENT REPORT OF SHOOTING OR ACIDIZING	
NOTICE OF INTENTION TO TEST WATER SHUT-OFF		SUBSEQUENT REPORT OF ALTERING CASING	
NOTICE OF INTENTION TO RE-DRILL OR REPAIR WELL		SUBSEQUENT REPORT OF RE-DRILLING OR REPAIR	
NOTICE OF INTENTION TO SHOOT OR ACIDIZE		SUBSEQUENT REPORT OF ABANDONMENT	
NOTICE OF INTENTION TO PULL OR ALTER CASING		SUPPLEMENTARY WELL HISTORY	
NOTICE OF INTENTION TO ABANDON WELL			

(INDICATE ABOVE BY CHECK MARK NATURE OF REPORT, NOTICE, OR OTHER DATA)

November 16, 1961

Well No. 8 is located 1650 ft. from S line and 990 ft. from W line of sec. 4
 NW 1/4 SW 1/4 Sec. 4 20-S 35-E NMFM
(1/4 Sec. and 1/4 Sec. No.) (Twp.) (Range) (Meridian)
Pearl-Queen Lea New Mexico
(Field) (County or Subdivision) (State or Territory)

The elevation of the derrick floor above sea level is 3686 ft.

DETAILS OF WORK

(State names of and expected depths to objective sands; show sizes, weights, and lengths of proposed casings; indicate mudlogging jobs, cementing points, and all other important proposed work)

Propose to:

1. Drill with rotary tools to test Queen sands to 5100' TD.
2. Set a minimum of 200' of 8-5/8"-24# surface casing and circulate cement to surface.
3. Cement 5-1/2"-15.5# new J-55 casing at TD with sufficient cement to come above the base of the salt.

I understand that this plan of work must receive approval in writing by the Geological Survey before operations may be commenced.

Company JAMES G. BROWN & ASSOCIATESAddress P. O. BOX 1625MIDLAND, TEXAS

By

J. A. WarrenTitle Production Superintendent

NEW MEXICO OIL CONSERVATION COMMISSION
WELL LOCATION AND ACREAGE DEDICATION PLAT

FORM C-128
Revised 5/1/57

SEE INSTRUCTIONS FOR COMPLETING THIS FORM ON THE REVERSE SIDE

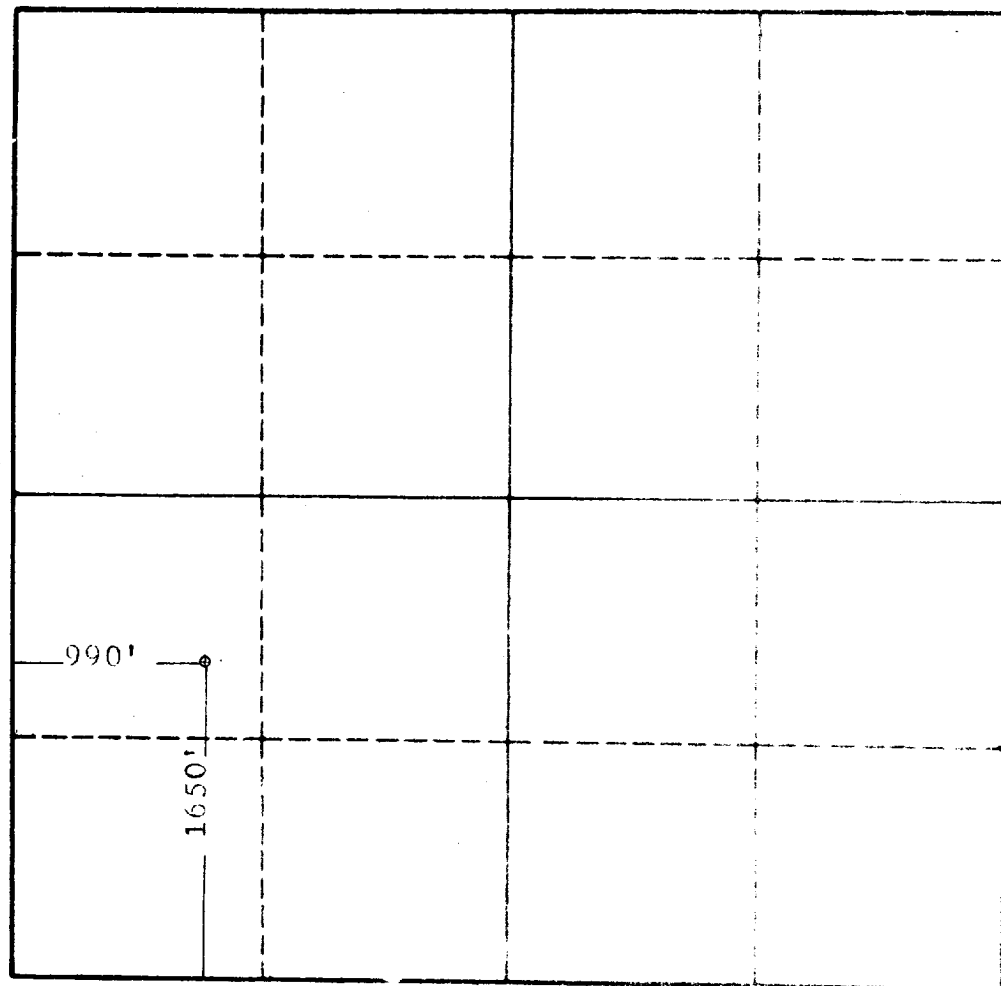
SECTION A

Operator James G. Brown & Associates		Lease Federal "A"		Well No. 8
Unit Letter L	Section 4	Township 20 South	Range 35 East	County Lea
Actual Footage Location of Well: 1650 feet from the South line and 990 feet from the West line				
Ground Level Elev. 3674.9	Producing Formation Queen	Pool Pearl Queen	Dedicated Acreage: 40 Acres	

1. Is the Operator the only owner in the dedicated acreage outlined on the plat below? YES _____ NO **X** . ("Owner" means the person who has the right to drill into and to produce from any pool and to appropriate the production either for himself or for himself and another. (65-3-29 (e) NMSA 1935 Comp.)
2. If the answer to question one is "no," have the interests of all the owners been consolidated by communitization agreement or otherwise? YES _____ NO **X** . If answer is "yes," Type of Consolidation _____
3. If the answer to question two is "no," list all the owners and their respective interests below.

Owner Gulf Oil Corporation has rights below 5100 feet	Land Description
---	------------------

SECTION B




0 330 660 990 1320 1650 1980 2310 2640 2000 1500 1000 500

CERTIFICATION

I hereby certify that the information in SECTION A above is true and complete to the best of my knowledge and belief

Name <i>John W. West</i>
Position Engineer
Company J.G. Brown & Assoc.
Date 11/14/61

I hereby certify that the well location shown on the plat in SECTION B was plotted from field notes of actual survey made by me or under my supervision and that the same is true and correct to the best of my knowledge and belief.



Date Surveyed 11-13-61
Registered Professional Engineer and/or Land Surveyor, JOHN W. WEST
<i>John W. West</i>
Certificate No. N.M. - P.E. & L.S. NO. 676