

NEW MEXICO OIL CONSERVATION COMMISSION  
WELL LOCATION AND ACREAGE DEDICATION PLAT

Form C-102  
Supersedes C-128  
Effective 1-1-65

All distances must be from the outer boundaries of the Section.

Operator <i>Continental Oil Company</i>		Lease <i>STATE KN 12</i>		Well No. <i>1</i>
Unit Letter <i>P</i>	Section <i>12</i>	Township <i>19 S</i>	Range <i>36 E</i>	County <i>Lea</i>

Actual Footage Location of Well: <i>666</i> feet from the <i>South</i> line and <i>660</i> feet from the <i>EAST</i> line				
Ground Level Elev. <i>3733</i>	Producing Formation <i>Eumont Queen</i>	Pool <i>Eumont GAS</i>	Dedicated Acreage: <i>320</i> Acres	


1. Outline the acreage dedicated to the subject well by colored pencil or hachure marks on the plat below.
2. If more than one lease is dedicated to the well, outline each and identify the ownership thereof (both as to working interest and royalty).
3. If more than one lease of different ownership is dedicated to the well, have the interests of all owners been consolidated by communitization, unitization, force-pooling, etc?

☐ Yes ☐ No If answer is "yes," type of consolidation \_\_\_\_\_

If answer is "no," list the owners and tract descriptions which have actually been consolidated. (Use reverse side of this form if necessary.) \_\_\_\_\_

No allowable will be assigned to the well until all interests have been consolidated (by communitization, unitization, forced-pooling, or otherwise) or until a non-standard unit, eliminating such interests, has been approved by the Commission.

		CERTIFICATION	
		<p>I hereby certify that the information contained herein is true and complete to the best of my knowledge and belief.</p>	
<p>THIS 320 acre non-standard proration unit was approved by commission order No. R-4988</p>		Name <i>Ralph Fendley</i>	
		Position <i>Admin. Supervisor</i>	
		Company <i>Continental Oil</i>	
		Date <i>4-18-1975</i>	
<p><i>2</i></p> <p><i>1</i></p>		<p>I hereby certify that the well location shown on this plat was plotted from field notes of actual surveys made by me or under my supervision, and that the same is true and correct to the best of my knowledge and belief.</p>	
		<p>Date Surveyed _____</p>	
<p>Registered Professional Engineer and/or Land Surveyor</p>		<p>Certificate No. _____</p>	



**NEW MEXICO OIL CONSERVATION COMMISSION  
WELL LOCATION AND ACREAGE DEDICATION PLAT**

Form C-102  
Supersedes C-128  
Effective 1-1-65

All distances must be from the outer boundaries of the Section.

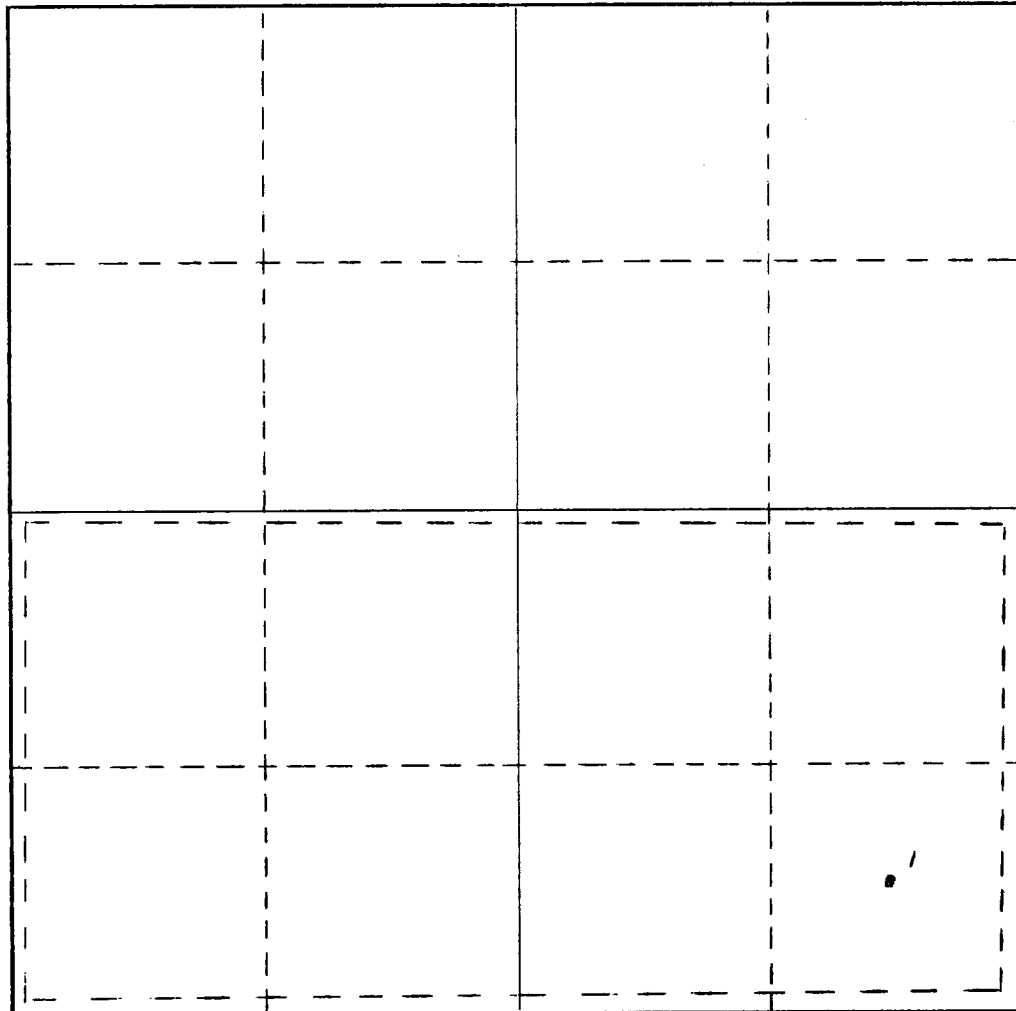
Operator <b>CONTINENTAL OIL CO</b>			Lease <b>STATE KN-12</b>			Well No. <b>1</b>		
Unit Letter <b>P</b>	Section <b>12</b>	Township <b>19-S</b>	Range <b>36-E</b>	County <b>LEA</b>				
Actual Footage Location of Well: <b>660</b> feet from the <b>SOUTH</b> line and <b>660</b> feet from the <b>EAST</b> line								
Ground Level Elev. <b>3733</b>	Producing Formation <b>ELMONT VATES SEVEN RIVERS</b>			Pool <b>ELMONT GAS</b>			Dedicated Acreage: <b>320</b> Acres	

1. Outline the acreage dedicated to the subject well by colored pencil or hachure marks on the plat below.
2. If more than one lease is dedicated to the well, outline each and identify the ownership thereof (both as to working interest and royalty).
3. If more than one lease of different ownership is dedicated to the well, have the interests of all owners been consolidated by communitization, unitization, force-pooling, etc?

☐ Yes    ☐ No    If answer is "yes," type of consolidation \_\_\_\_\_

If answer is "no," list the owners and tract descriptions which have actually been consolidated. (Use reverse side of this form if necessary.) \_\_\_\_\_

No allowable will be assigned to the well until all interests have been consolidated (by communitization, unitization, forced-pooling, or otherwise) or until a non-standard unit, eliminating such interests, has been approved by the Commission.



**CERTIFICATION**

I hereby certify that the information contained herein is true and complete to the best of my knowledge and belief.

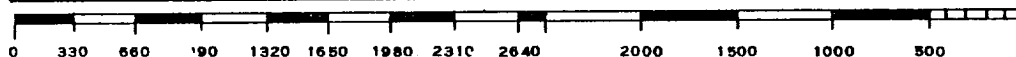
Name *M E Guakley*  
 Position *Adm. Supervisor*  
 Company *Continental Oil Co.*  
 Date *2-21-73*

I hereby certify that the well location shown on this plat was plotted from field notes of actual surveys made by me or under my supervision, and that the same is true and correct to the best of my knowledge and belief.

Date Surveyed \_\_\_\_\_

Registered Professional Engineer  
and/or Land Surveyor

Certificate No. \_\_\_\_\_



*mmccc 2 76*

**NEW MEXICO  
OIL CONSERVATION COMMISSION**

Gas Well Plat

HOODS OFFICE 000

Date October 24, 1966

John M. Kelly Phillips State Well No. 1  
~~Oil~~ Operator : CS Lease

Name of Producing Formation Queen Pool Eumont

No. Acres Dedicated to the Well 400

SECTION <u>12</u>		TOWNSHIP <u>10N</u>		RANGE <u>10E</u>	
	Phillips Monument	Shell		Gulf	
		*1	*1		
12	John W. Kelly Phillips	John W. Kelly		Conoco	•1
		State		Gulf	•2 •1
	State	*1			
John W. Kelly	Skelly		Hydr Texas Co.		•1 •
			A.H. Ins.	Keshane	
*1	*6	•4	•3	Gulf	•2 •1
State					
13		18	Butter		
	*2	Amerada	Texas		
		•2	•4	•3	•2
*2	•1	•1	•1	•2	•1

I hereby certify that the information given above is true and complete to the best of my knowledge.

Name Lawrence D. McPherson  
Position Production Superintendent  
Representing John M. Kelly  
Address Box 6671, Roswell, N. M.

(over)

### INSTRUCTIONS

1. Is this gas well a dual completion? Yes \_\_\_\_\_ No. X.
2. If the answer to Question 1 is Yes, are there any other dually completed wells within the dedicated acreage?  
Yes \_\_\_\_\_ No. \_\_\_\_\_.

A separate plat must be filed for each gas well, outlining the area dedicated to such well and showing the location of all other wells (oil and gas) within the outlined area.

Mail in duplicate to the district office for the district in which the well is located.

NEW MEXICO Gas Well Plat  
OIL CONSERVATION COMMISSION

Date October 26, 1953

John M. Kelly Phillips State 41  
Operator Lease Well No.

Name of Producing Formation Queen Pool Eumont

No. Acres Dedicated to the Well 320

SECTION 12 TOWNSHIP 19-S RANGE 36-E

			*

I hereby certify that the information given above is true and complete to the best of my knowledge.

Name John M. Kelly  
Position Operator  
Representing John M. Kelly  
Address Box 5671, Roswell, New Mexico

(over)

### INSTRUCTIONS

1. Is this gas well a dual completion?    Yes    **(No)**
2. If the answer to Question 1 is Yes, are there any  
other dually completed wells within the dedicated  
acreage?                    Yes                    No

A separate plat must be filed for each gas well, outlining the area dedicated to such well and showing the location of all other wells (oil and gas) within the outlined area.

Mail in duplicate to the district office for the district in which the well is located.

