

District I
PO Box 1980, Hobbs, NM 88241-1980
District II
PO Drawer DD, Artesia, NM 88211-0719
District III
1000 Rio Brazos Rd., Aztec, NM 87410
District IV
2040 South Pacheco, Santa Fe, NM 87505

State of New Mexico
Energy, Minerals & Natural Resources Department

OIL CONSERVATION DIVISION
2040 South Pacheco
Santa Fe, NM 87505

Form C-104
Revised October 18, 1994
Instructions on back
Submit to Appropriate District Office
5 Copies

☐ AMENDED REPORT

I. REQUEST FOR ALLOWABLE AND AUTHORIZATION TO TRANSPORT

¹ Operator name and Address Amerada Hess Corporation P.O. Box 840 Seminole, Texas 79360-0840		² OGRID Number 000495
		³ Reason for Filing Code Dyneqy effective 7-1-98.
⁴ API Number 30-0 30-025-04163	⁵ Pool Name Eunice Monument G/SA	
		⁶ Pool Code 23000
⁷ Property Code 000135	⁸ Property Name North Monument G/SA Unit Blk. 18	
		⁹ Well Number 16

II. ¹⁰ Surface Location

UL or lot no. P	Section 2	Township 20S	Range 36E	Lot. Idn	Feet from the 660	North/South Line South	Feet from the 660	East/West line East	County Lea
--------------------	--------------	-----------------	--------------	----------	----------------------	---------------------------	----------------------	------------------------	---------------

¹¹ Bottom Hole Location

UL or lot no.	Section	Township	Range	Lot. Idn	Feet from the	North/South Line	Feet from the	East/West line	County
¹² Lse Code S	¹³ Producing Method Code		¹⁴ Gas Connection Date		¹⁵ C-129 Permit Number		¹⁶ C-129 Effective Date		¹⁷ C-129 Expiration Date

III. Oil and Gas Transporters

¹⁸ Transporter OGRID	¹⁹ Transporter Name and Address	²⁰ POD	²¹ O/G	²² POD ULSTR Location and Description
034780	EOTT Energy Corporation P. O. Box 4666 Houston, Texas 77210-4666	2817166	0	Unit F, Sec. 30, T19S, R37E, NMGSAU Central Facility - 1st LACT Unit.
022628	Texas-New Mexico Pipeline P. O. Box 5568 T.A. Denver, Colorado 80217	2817167	0	Unit F, Sec. 30, T19S, R37E, NMGSAU Central Facility - 2nd LACT Unit.
024650	Dyneqy Midstream Svc. LTD PTR 1000 Louisiana, Ste. 5800 Houston, Texas 77002-5050	2817168	G	Unit F, Sec. 30, T19S, R37E. Central Facility, Meter 824.
024650	Dyneqy Midstream Svc. LTD PTR 1000 Louisiana, Ste. 5800 Houston, Texas 77002-5050	2818310	G	Unit G, Sec. 2, T20S, R36E. Satellite No. 18, Meter 858.

IV. Produced Water


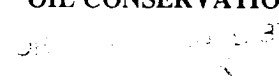

²³ POD 2817169	²⁴ POD ULSTR Location and Description Unit F, Sec. 30, T19S, R37E. Wtr. prod. to NMGSAU Central Fac. for inject.
------------------------------	--------------------------------------------------------------------------------------------------------------------------------

V. Well Completion Data

²⁵ Spud Date	²⁶ Ready Date	²⁷ TD	²⁸ PBSD	²⁹ Perforations	³⁰ DHC, DC, MC
³¹ Hole Sie		³² Casing & Tubing Size	³³ Depth Set		³⁴ Sacks Cement

VI. Well Test Data

³⁵ Date New Oil	³⁶ Gas Delivery Date	³⁷ Test Date	³⁸ Test Length	³⁹ Tbg. Pressure	⁴⁰ Csg. Pressure
⁴¹ Choke Size	⁴² Oil	⁴³ Water	⁴⁴ Gas	⁴⁵ AOF	⁴⁶ Test Method

⁴⁷ I hereby certify that the rules of the Oil Conservation Division have been complied with and that the information given above is true and complete to the best of my knowledge and belief. Signature: 		OIL CONSERVATION DIVISION	
Printed name: R. L. Wheeler, Jr.		Approved by: 	
Title: Bus. Svc. Spec. II		Title:	
Date: 9-25-98		Approval Date:  OCT 26 1998	
Phone: 915 758-6700			

⁴⁷ If this is a change of operator fill in the OGRID number and name of the previous operator

Previous Operator Signature	Printed Name	Title	Date