

NEW MEXICO  
OIL CONSERVATION COMMISSION

Form C-128

## Well Location and/or Gas Proration Plat

Date February 22, 1956

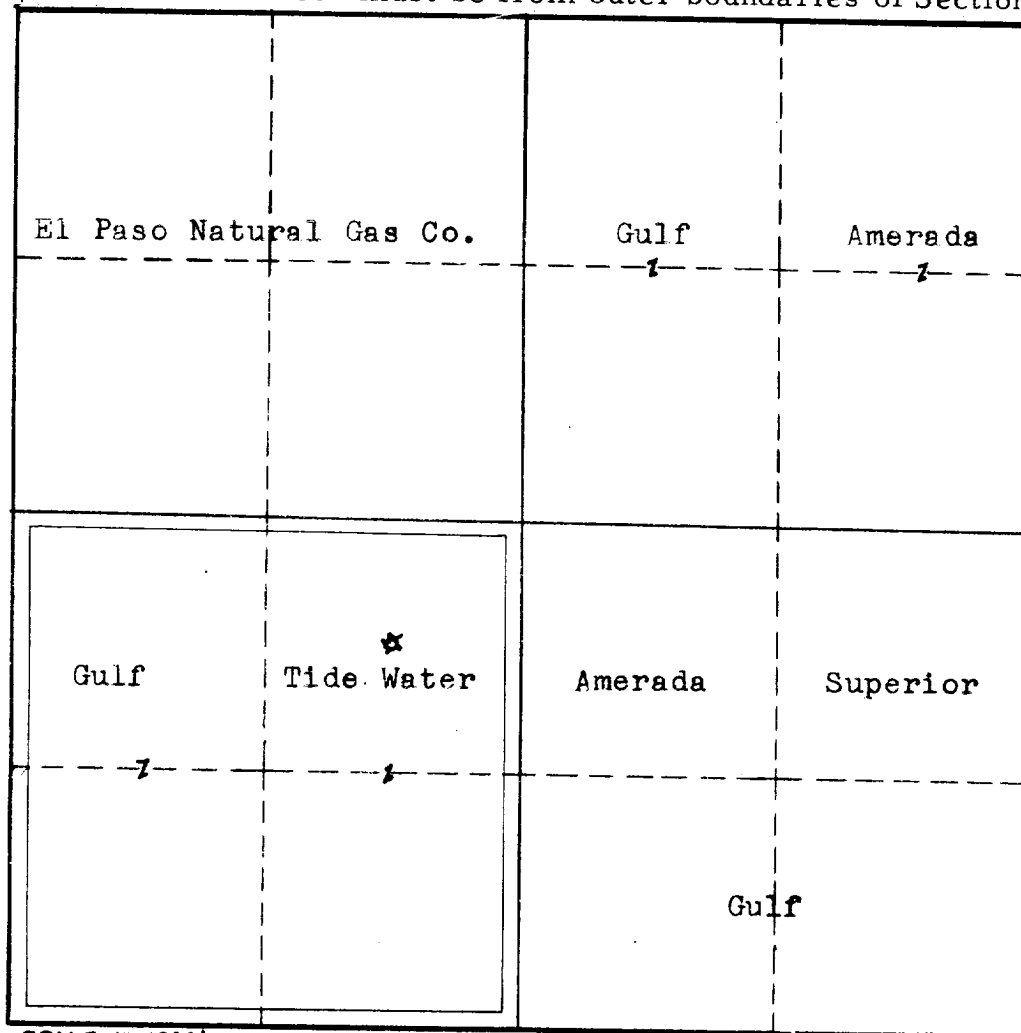
Operator Tide Water Associated Oil Co. Lease \_\_\_\_\_ State "K" <sup>Om</sup>Well No. 1 Section 13 Township 20-S Range 36-E NMPMLocated 1980 Feet From West Line, 1980 Feet From South Line,

Lea \_\_\_\_\_ County, New Mexico. G. L. Elevation \_\_\_\_\_

Seven Rivers-

Name of Producing Formation Queen Pool Eumont Dedicated Acreage 160

(Note: All distances must be from outer boundaries of Section)



SCALE: 1" = 1000'

1. Is this Well a Dual Comp.? Yes \_\_\_ No X.
2. If the answer to Question 1 is yes, are there any other dually completed wells within the dedicated acreage? Yes \_\_\_ No \_\_\_.

This is to certify that the above plat was prepared from field notes of actual surveys made by me or under my supervision and that the same are true and correct to the best of my knowledge and belief.

Name J. B. Haverley  
 Position Supervisor of Proration  
 Representing Tide Water Associated Oil Co.  
 Address \_\_\_\_\_

Date Surveyed \_\_\_\_\_  
 Registered Professional Engineer and/or  
 Land Surveyor

NEW MEXICO  
OIL CONSERVATION COMMISSION

Gas Well Plat


Date November 4, 1955

Tide Water Associated Oil Company State "N" 1  
Operator Lease Well No.

Name of Producing Formation Seven Riv. - Queen Pool Emment

No. Acres Dedicated to the Well 80 CONNECTED COPY

SECTION 13 TOWNSHIP T-20-S RANGE R-36-E



I hereby certify that the information given above is true and complete to the best of my knowledge.

Name H.P. Shackelford H.P. Shackelford  
Position District Foreman  
Representing Tide Water Assoc. Oil Co.  
Address Box 547, Hobbs, New Mexico


(over)

### INSTRUCTIONS

1. Is this gas well a dual completion?    Yes                      No **X**
2. If the answer to Question 1 is Yes, are there any  
other dually completed wells within the dedicated  
acreage?            Yes                      No

A separate plat must be filed for each gas well, outlining the area dedicated to such well and showing the location of all other wells (oil and gas) within the outlined area.

Mail in duplicate to the district office for the district in which the well is located.



Registered Mail - Return Receipt Requested:

Amerada Petroleum Corporation  
P. O. Box 2040  
Tulsa, Oklahoma  
Attn: Mr. R. S. Christie

El Paso Natural Gas Company  
P. O. Box 1384  
Jal, New Mexico

Gulf Oil Corporation  
P. O. Box 2167  
Hobbs, New Mexico

Superior Oil Company  
P. O. Box 510  
Midland, Texas

cc - Oil Conservation Commission  
State of New Mexico  
P. O. Box 2045  
Hobbs, New Mexico