

Submit 3 Copies
to Appropriate
District Office

State of New Mexico
Energy, Minerals and Natural Resources Department

Form C-103
Revised 1-1-89

DISTRICT I
P.O. Box 1980, Hobbs NM 88241-1980

DISTRICT II
P.O. Drawer DD, Artesia, NM 88210

DISTRICT III
1000 Rio Brazos Rd., Aztec, NM 87410

OIL CONSERVATION DIVISION
2040 Pacheco St.
Santa Fe, NM 87505

WELL API NO.	30-025-05569
5. Indicate Type of Lease	STATE <input checked="" type="checkbox"/> FEE <input type="checkbox"/>
6. State Oil & Gas Lease No.	N/A
7. Lease Name or Unit Agreement Name	GREAT WESTERN STATE 'C'
8. Well No.	1
9. Pool name or Wildcat	

SUNDRY NOTICES AND REPORTS ON WELLS
(DO NOT USE THIS FORM FOR PROPOSALS TO DRILL OR TO DEEPEN OR PLUG BACK TO A DIFFERENT RESERVOIR. USE "APPLICATION FOR PERMIT" (FORM C-101) FOR SUCH PROPOSALS.)

1. Type of Well: OIL WELL <input type="checkbox"/> GAS WELL <input type="checkbox"/> OTHER P & A ' D
2. Name of Operator Amerada Hess Corporation - Great Western Prod. Inc
3. Address of Operator P. O. Box 840, Seminole, Texas 79360-0840

4. Well Location Unit Letter <u>K</u> : <u>1980</u> Feet From The <u>SOUTH</u> Line and <u>1980</u> Feet From The <u>WEST</u> Line
Section <u>7</u> Township <u>19S</u> Range <u>37E</u> NMPM LEA County
10. Elevation (Show whether DF, RKB, RT, GR, etc.) 3717' GL

11.

Check Appropriate Box to Indicate Nature of Notice, Report, or Other Data

NOTICE OF INTENTION TO:

PERFORM REMEDIAL WORK <input type="checkbox"/>	PLUG AND ABANDON <input type="checkbox"/>
TEMPORARILY ABANDON <input type="checkbox"/>	CHANGE PLANS <input type="checkbox"/>
PULL OR ALTER CASING <input type="checkbox"/>	
OTHER: <u>RE- P&A FOR WATERFLOOD COMPLIANCE</u> <input checked="" type="checkbox"/>	

SUBSEQUENT REPORT OF:

REMEDIAL WORK <input type="checkbox"/>	ALTERING CASING <input type="checkbox"/>
COMMENCE DRILLING OPNS. <input type="checkbox"/>	PLUG AND ABANDONMENT <input type="checkbox"/>
CASING TEST AND CEMENT JOB <input type="checkbox"/>	
OTHER: <input type="checkbox"/>	

12. Describe Proposed or Completed Operations (Clearly state all pertinent details, and give pertinent dates, including estimated date of starting any proposed work) SEE RULE 1103.

Notify NMOCDD 24 hours prior to rigging up on well.

1. Drill out plug from 0-20' and tag plug at 3600'.
2. Spot 40 barrels 10# brine w/ 25# gel per barrel from 3600-2657'.
3. Spot 30 sx C1 'H' cement from 2707-2604' (across 7" casing stub).
4. Circulate hole w/ 190 barrels 10# brine w/ 25# gel per barrel.
5. Spot 40 sx C1 'H' cement from 1444-1344' (across 9-5/8" casing shoe).
6. Spot 10 sx C1 'H' cement from 25-0'.
8. Cap and mark with 4" pipe extending 4' above ground.

THE COMMISSION MUST BE NOTIFIED 24 HOURS PRIOR TO THE BEGINNING OF PLUGGING OPERATIONS FOR THE C-103 TO BE APPROVED.

I hereby certify that the information above is true and complete to the best of my knowledge and belief.

SIGNATURE Chad McGehee TITLE Petroleum Engineer DATE 04-23-98
TYPE OR PRINT NAME Chad McGehee TELEPHONE NO. 915 758-6707

(This space for State Use)

APPROVED BY [Signature] TITLE [Signature] DATE APR 28 1998
CONDITIONS OF APPROVAL, IF ANY:

Amerada Hess is the operator of the NMGSAU Waterflood.
This well was originally P&A'd by Great Western in 1939.






GREAT WESTERN STATE 'C' #1

CR SET @ 20'
W/ CEMENT TO SURF

GL @ 3717'
TD @ 4081'
PBSD @ 0'

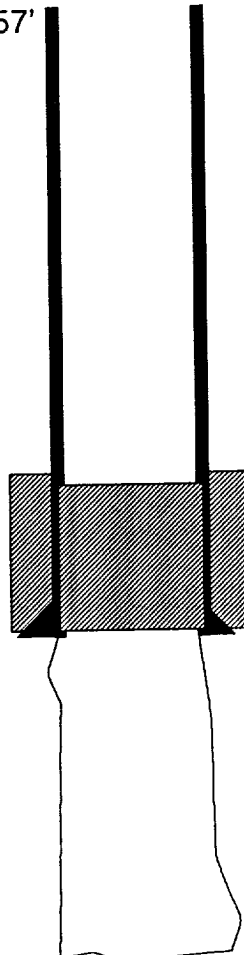
API : 30-025-05569
1980' FSL & 1980' FWL
7-19S-37E
INPUT : 04-21-98
ENGINEER : C MCGEEHEE



10 3/4" OD SET @ 176'
CIRCULATED

9 5/8" OD SET @ 1394'
CMT'D W/ 500 SX

7" CASING CUT OFF @ 2657'



100 SX CMT FROM
3828-3600'

7" OD SET @ 3828'
CMT'D W/ 200 SX

OPENHOLE 3828-4081'

Received
10/10/00
000

MESSAGE FOR TRANSMISSION
AHEP-1343-E

☐ TELECOPIER

☐ LETYPE

☐ TELEX

☐ TELEGRAM

TO <i>Donna P. Tzen</i>	RECEIVER NUMBER ETC. - OFFICE AND/OR CITY <i>Box 505 393-0720</i>	DATE <i>4-24-98</i>
FROM <i>Roy Wheeler</i>	OFFICE LOCATION AND EXTENSION NO. <i>AHL Seminars, Ph 915 758-6778</i>	
NO. OF PAGES: COVER SHEET PLUS <i>4</i> PAGES		

Request To re-plug 2-wells:

Arco J-R. Phillips "A" No. 8

&

Great Western State "C" No. 1

*Thank You
Roy*

*Top & Bottom Salt
Top of GB*

Submit 3 Copies
to Appropriate
District Office

State of New Mexico
Energy, Minerals and Natural Resources Department

Form C-103
Revised 1-1-89

DISTRICT I
P.O. Box 1980, Hobbs NM 88241-1980

DISTRICT II
P.O. Drawer DD, Artesia, NM 88210

DISTRICT III
1000 Rio Brazos Rd., Aztec, NM 87410

OIL CONSERVATION DIVISION

2040 Pacheco St.
Santa Fe, NM 87505

WELL API NO.	30-025-05569
5. Indicate Type of Lease	STATE <input checked="" type="checkbox"/> FEE <input type="checkbox"/>
6. State Oil & Gas Lease No.	N/A
7. Lease Name or Unit Agreement Name	GREAT WESTERN STATE 'C'
8. Well No.	1
9. Pool name or Wildcat	

SUNDRY NOTICES AND REPORTS ON WELLS (DO NOT USE THIS FORM FOR PROPOSALS TO DRILL OR TO DEEPEN OR PLUG BACK TO A DIFFERENT RESERVOIR. USE "APPLICATION FOR PERMIT" (FORM C-101) FOR SUCH PROPOSALS.)	
1. Type of Well: OIL WELL <input type="checkbox"/> GAS WELL <input type="checkbox"/> OTHER P & A <input type="checkbox"/> D <input type="checkbox"/>	
2. Name of Operator Amerada Hess Corporation	
3. Address of Operator P. O. Box 840, Seminole, Texas 79360-0840	
4. Well Location Unit Letter <u>K</u> ; <u>1980</u> Feet From The <u>SOUTH</u> Line and <u>1980</u> Feet From The <u>WEST</u> Line Section <u>7</u> Township <u>19S</u> Range <u>37E</u> NMPM LEA County	
10. Elevation (Show whether DF, RKB, RT, GR, etc.) 3717' GL	

11. Check Appropriate Box to Indicate Nature of Notice, Report, or Other Data	
NOTICE OF INTENTION TO:	SUBSEQUENT REPORT OF:
PERFORM REMEDIAL WORK <input type="checkbox"/>	REMEDIAL WORK <input type="checkbox"/>
TEMPORARILY ABANDON <input type="checkbox"/>	ALTERING CASING <input type="checkbox"/>
PULL OR ALTER CASING <input type="checkbox"/>	COMMENCE DRILLING OPNS. <input type="checkbox"/>
OTHER: RE- P&A FOR WATERFLOOD COMPLIANCE <input checked="" type="checkbox"/>	PLUG AND ABANDONMENT <input type="checkbox"/>
	CASING TEST AND CEMENT JOB <input type="checkbox"/>
	OTHER: <input type="checkbox"/>

12. Describe Proposed or Completed Operations (Clearly state all pertinent details, and give pertinent dates, including estimated date of starting any proposed work) SEE RULE 1103.

- Notify NMOCD 24 hours prior to rigging up on well.
1. Drill out plug from 0-20' and tag plug at 3600'.
 2. Spot 40 barrels 10# brine w/ 25# gel per barrel from 3600-2657'.
 3. Spot 30 sx C1 'H' cement from 2707-2604' (across 7" casing stub).
 4. Circulate hole w/ 190 barrels 10# brine w/ 25# gel per barrel.
 5. Spot 40 sx C1 'H' cement from 1444-1344' (across 9-5/8" casing shoe).
 6. Spot 10 sx C1 'H' cement from 25-0'.
 8. Cap and mark with 4" pipe extending 4' above ground.

I hereby certify that the information above is true and complete to the best of my knowledge and belief.

SIGNATURE Chad McGehee TITLE Petroleum Engineer DATE 04-23-98
TYPE OR PRINT NAME Chad McGehee TELEPHONE NO. 915 758-6707

(This space for State Use)

APPROVED BY _____ TITLE _____ DATE _____
CONDITIONS OF APPROVAL, IF ANY:




GREAT WESTERN STATE 'C' #1

GL @ 3717'
TD @ 4081'
PBD @ 0'

CR SET @ 20'
W/ CEMENT TO SURF


API : 30-025-05589
1980' FSL & 1980' FWL
7-19S-37E
INPUT : 04-21-98
ENGINEER : C MCGEHEE



10 3/4" OD SET @ 176'
CIRCULATED

9 5/8" OD SET @ 1394'
CMT'D W/ 500 SX

7" CASING CUT OFF @ 2657'



100 SX CMT FROM
3828-3600'

7" OD SET @ 3828'
CMT'D W/ 200 SX

OPENHOLE 3828-4081'