

NEW MEXICO
OIL CONSERVATION COMMISSION

Form C-128

Well Location and/or Gas Proration Plat

Date 12-11-56

Operator Gulf Oil Corporation Lease Elbert Shipp "B"

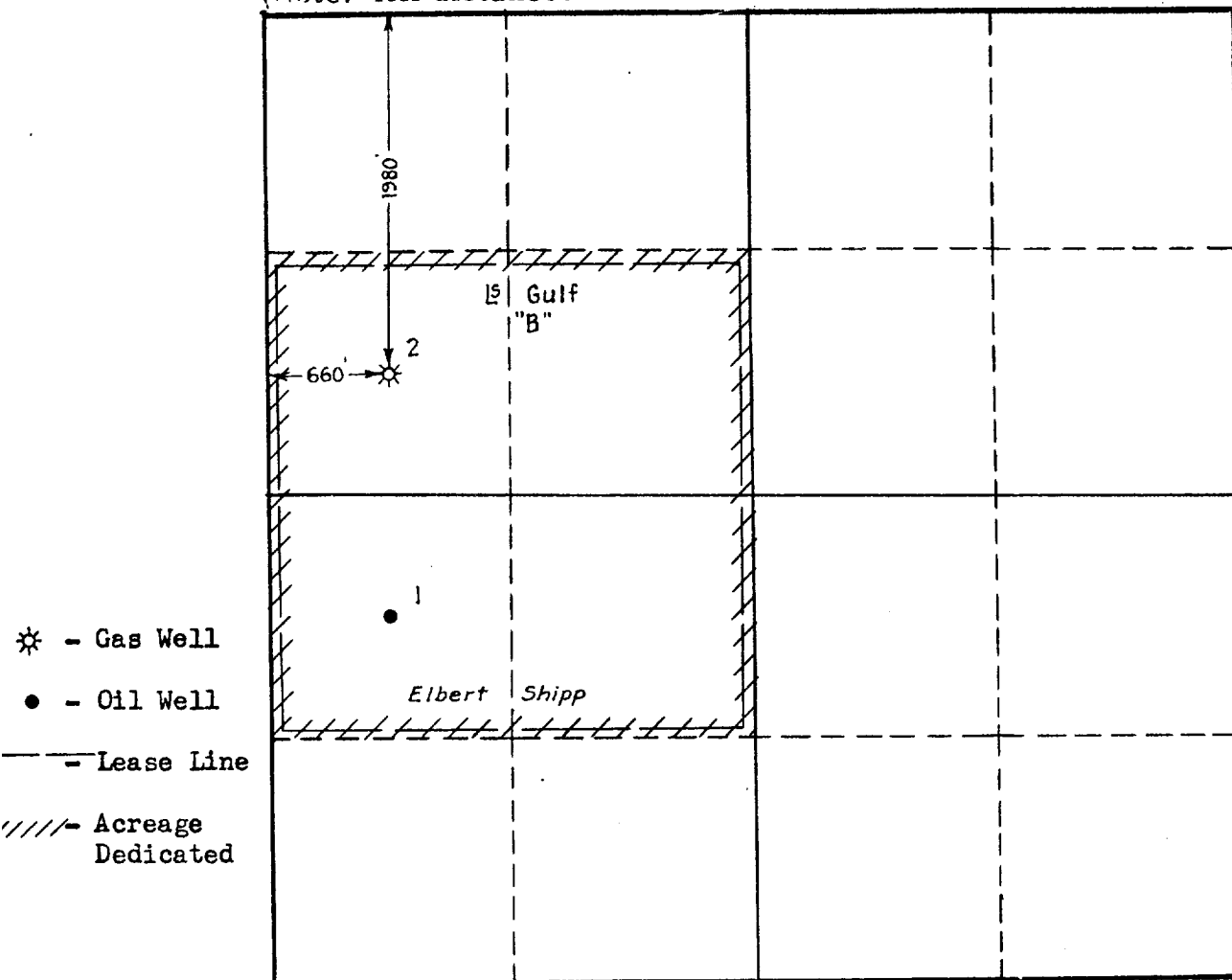
Well No. 2 Section 8 Township 19-S Range 37-E NMPM

Located 1980 Feet From North Line, 660 Feet From West Line,

Lea County, New Mexico. G. L. Elevation 3705'

Name of Producing Formation Queen Pool Eumont Gas Dedicated Acreage 160*

(Note: All distances must be from outer boundaries of Section) *Application for a non-Standard Gas Proration Unit will be submitted.



SCALE: 1"=1000'

1. Is this Well a Dual Comp. ? Yes ___ No X.
2. If the answer to Question 1 is yes, are there any other dually completed wells within the dedicated acreage? Yes ___ No X.

This is to certify that the above plat was prepared from field notes of actual surveys made by me or under my supervision and that the same are true and correct to the best of my knowledge and belief.

Name J. R. Sherman J. R. Sherman
Position Division Gas Engineer
Representing Gulf Oil Corporation
Address P.O. Box 1000, Fort Worth, Texas

Date Surveyed _____
Registered Professional Engineer and/or
Land Surveyor

NEW MEXICO OIL CONSERVATION COMMISSION
Well Location and Acreage Dedication Plat

Form C-128
Revised 5/1/57

CORRECTED

Section A.

Date 10-11-57

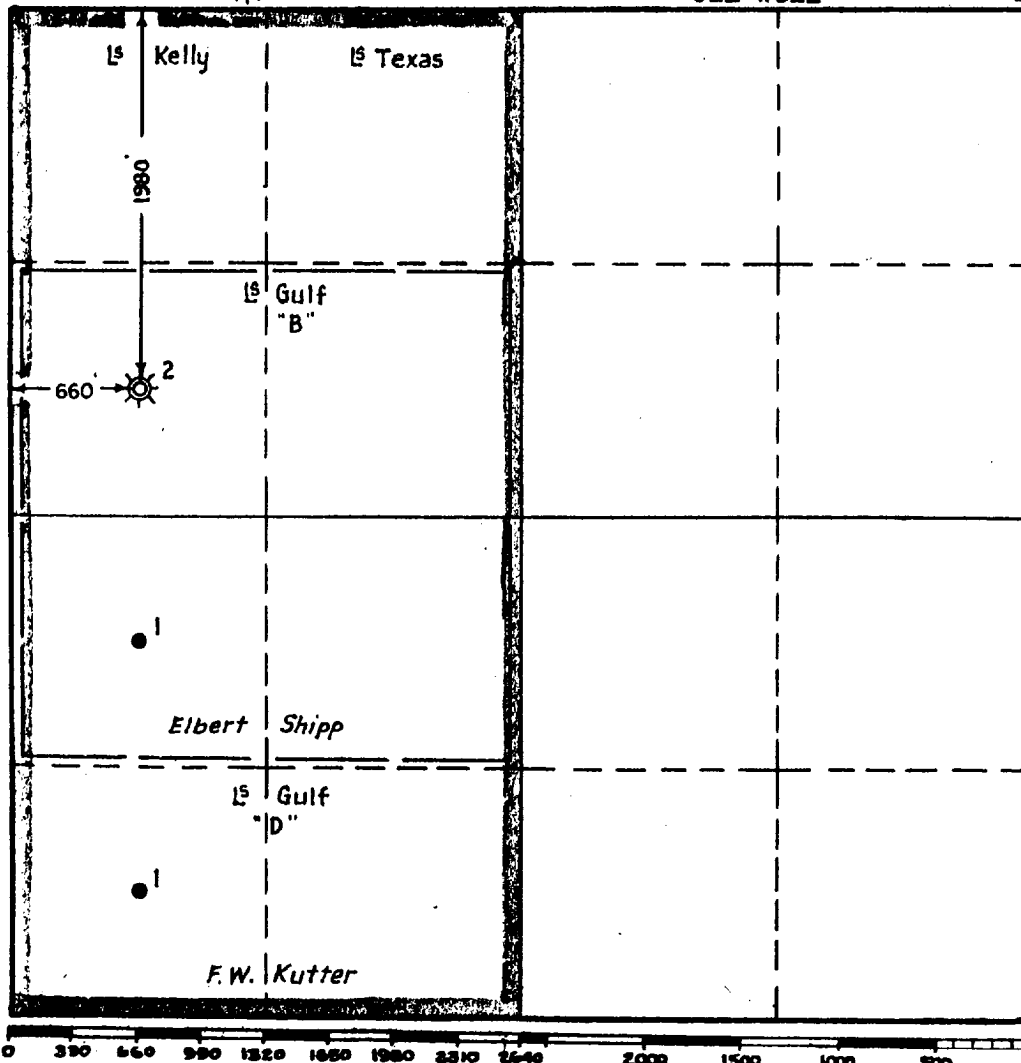
Operator Gulf Oil Corporation Lease Elbert Shipp NCT-B Cam
Well No. 2 Unit Letter E Section 8 Township 19-S Range 37-E NMPM
Located 660 Feet From West Line, 1980 Feet From North Line
County Lea G. L. Elevation 3,705' Dedicated Acreage 320* Acres
Name of Producing Formation Queen Pool Eumont Gas

1. Is the Operator the only owner* in the dedicated acreage outlined on the plat below?
Yes _____ No X .
2. If the answer to question one is "no," have the interests of all the owners been consolidated by communitization agreement or otherwise? Yes X No _____. If answer is "yes," Type of Consolidation Approved by Commissioner of Public Lands 9-30-57
3. If the answer to question two is "no," list all the owners and their respective interests below:

* - Approved Administrative Order NSP-226
Owner

Land Description

Section B  - Gas Well  - Oil Well _____ - Lease Line



Acreage Dedicated

This is to certify that the information in Section A above is true and complete to the best of my knowledge and belief.

Gulf Oil Corporation
(Operator)

J. W. Coe
(Representative)

P. O. Box 1290
Fort Worth 1, Texas
Address

This is to certify that the well location shown on the plat in Section B was plotted from field notes of actual surveys made by me or under my supervision and that the same is true and correct to the best of my knowledge and belief.

Date Surveyed _____

Registered Professional
Engineer and/or Land Surveyor.

Certificate No. _____
(See instructions for completing this form on the reverse side)

INSTRUCTIONS FOR COMPLETION:

1. Operator shall furnish and certify to the information called for in Section A.
2. Operator shall outline the dedicated acreage for both oil and gas wells on the plat in Section B.
3. A registered professional engineer or land surveyor registered in the State of New Mexico or approved by the Commission shall show on the plat the location of the well and certify this information in the space provided.
4. All distances shown on the plat must be from the outer boundaries of Section.
5. If additional space is needed for listing owners and their respective interests as required in question 3, Section A, please use space below

* "Owner" means the person who has the right to drill into and to produce from any pool and to appropriate the production either for himself or for himself and another. (65-3-29 (e) NMSA 1953 Comp.)

NEW MEXICO
OIL CONSERVATION COMMISSION

Gas Well Plat

HOBBS OFFICE OCC

Date 9-12-55

DUPLICATE
Gulf Oil Corporation
Operator

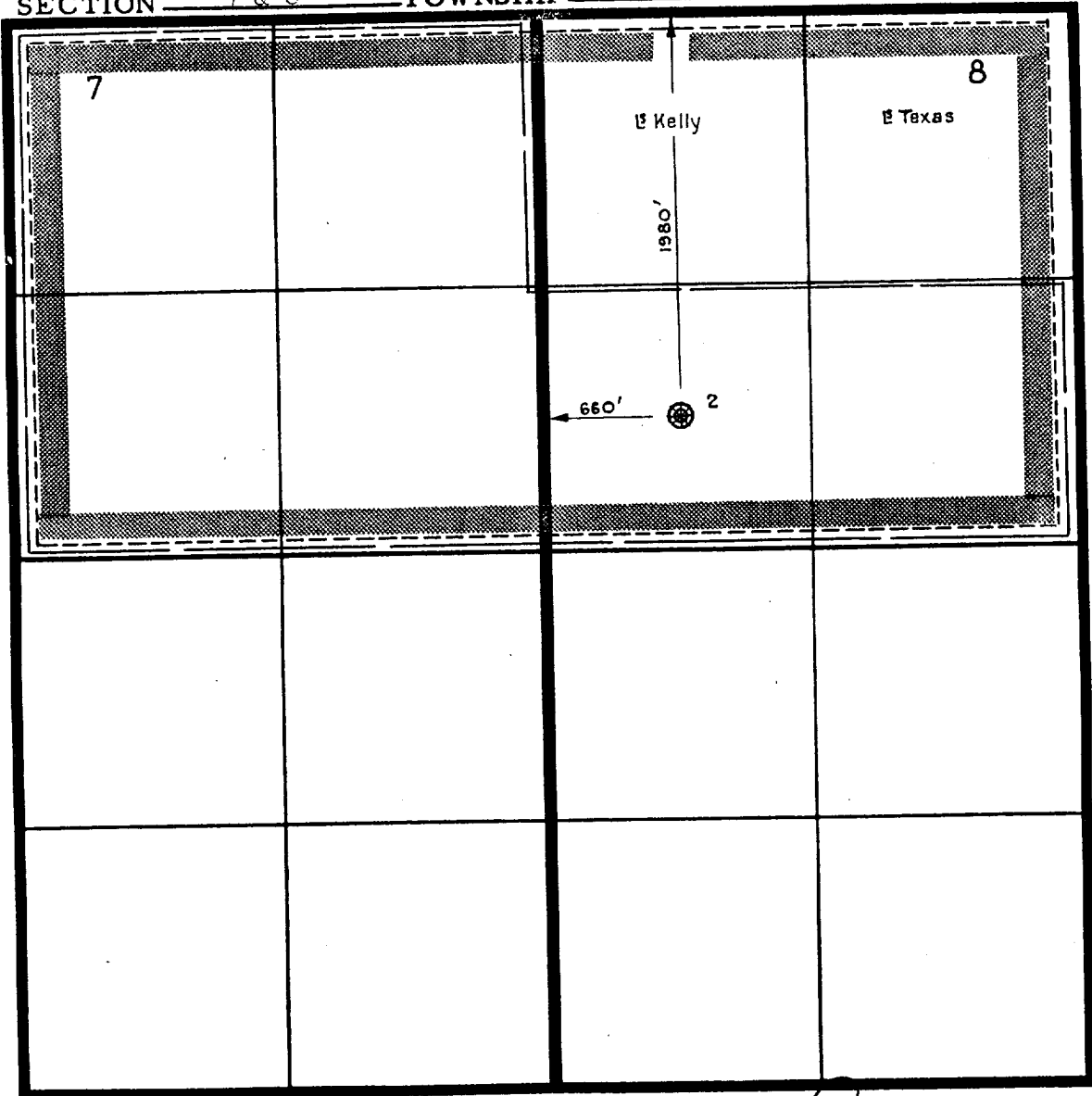
Elbert Shipp "B" 1545 SEP 13 12 11:20
Lease Well No.

Name of Producing Formation Queen Pool Fumont Gas

Includes 40 acres held by John Kelly and
40 acres held by The Texas Co.

No. Acres Dedicated to the Well 320 Application for Hearing for Non-Standard
320 acres Gas Proration Unit to be
Submitted to Oil Conservation
Commission

SECTION 7 & 8 TOWNSHIP 19-S RANGE 37-E



I hereby certify that the information given above is true and complete
to the best of my knowledge.



- Gas Well
- Lease Line
- Acreage Dedicated

Name J. R. Sherman
Position Asst. Division Gas Engineer
Representing Gulf Oil Corporation
Address P. O. Box 1290, Fort Worth, Texas

(over)

INSTRUCTIONS

1. Is this gas well a dual completion? Yes _____ No X
2. If the answer to Question 1 is Yes, are there any other
dually completed wells within the dedicated acreage?
Yes _____ No _____

A separate plat must be filed for each gas well, outlining the area dedicated to such well and showing the location of all other wells (oil and gas) within the outlined area.

Mail in duplicate to the district office for the district in which the well is located.

NEW MEXICO
OIL CONSERVATION COMMISSION

Form C-128

Well Location and/or Gas Proration Plat

Date 1/31/56

Operator GULF OIL CORPORATION Lease ELBERT SHIPP "B"

Well No. 2 Section 8 Township 19-S Range 37-E NMPM

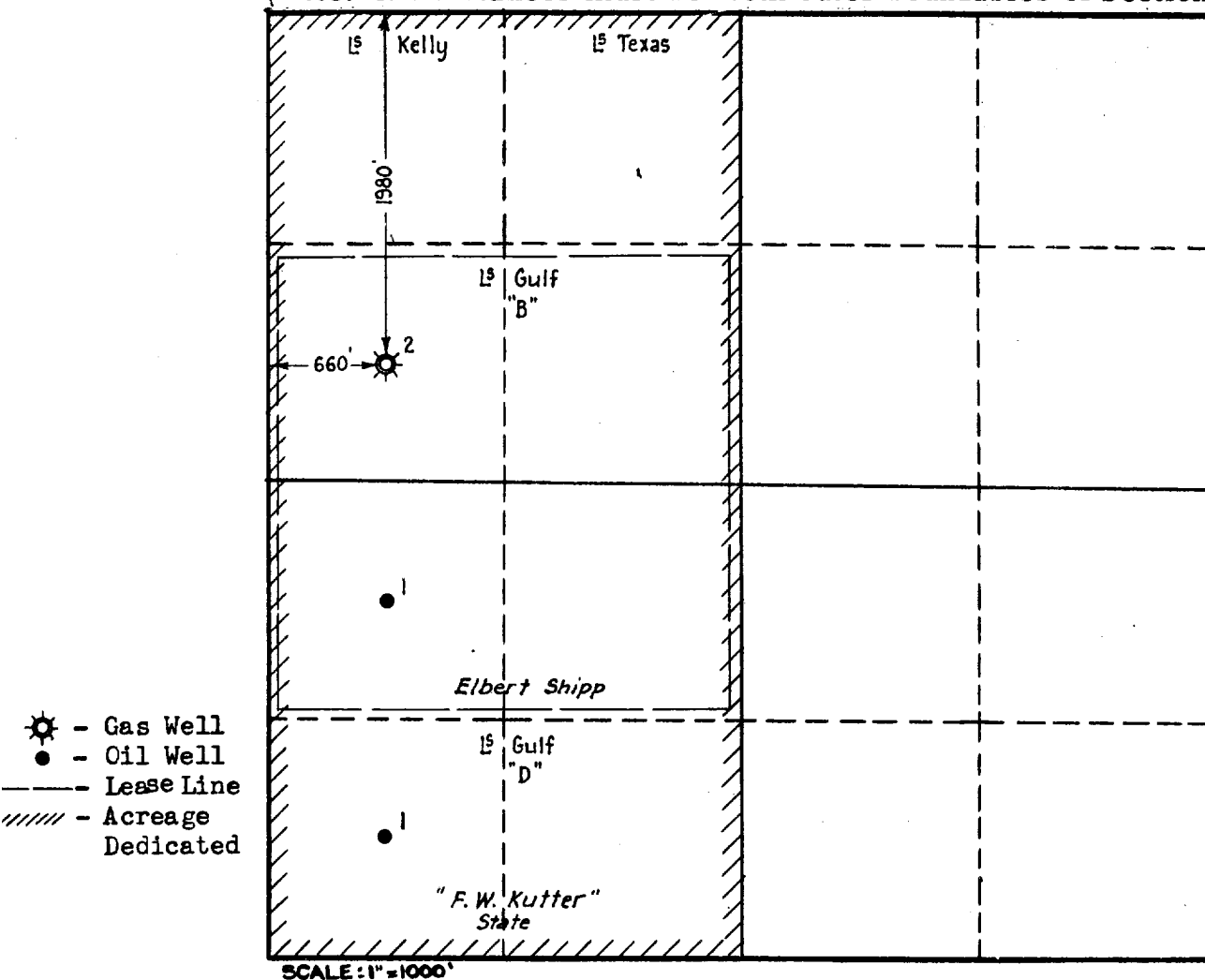
Located 1980 Feet From North Line, 660 Feet From West Line,

LEA County, New Mexico. G. L. Elevation 3,705'

Name of Producing Formation QUEEN Pool EUMONT GAS Dedicated Acreage 320

(Note: All distances must be from outer boundaries of Section)

Approved
Administrative
Order NSP-226



1. Is this Well a Dual Comp. ? Yes ___ No X .
2. If the answer to Question 1 is yes, are there any other dually completed wells within the dedicated acreage? Yes ___ No X .

This is to certify that the above plat was prepared from field notes of actual surveys made by me or under my supervision and that the same are true and correct to the best of my knowledge and belief.

Name J. R. Sherman
Position Division Gas Engineer
Representing GULF OIL CORPORATION
Address P. O. Box 1290, Fort Worth, Texas

Date Surveyed _____
Registered Professional Engineer and/or
Land Surveyor