

NO. OF COPIES RECEIVED	
DISTRIBUTION	
SANTA FE	
FILE	
U.S.G.S.	
LAND OFFICE	
TRANSPORTER	OIL
	GAS
OPERATOR	
PRORATION OFFICE	

NEW MEXICO OIL CONSERVATION COMMISSION  
REQUEST FOR ALLOWABLE  
AND  
AUTHORIZATION TO TRANSPORT OIL AND NATURAL GAS

Form C-104  
Supersedes Old C-104 and C-105  
Effective 1-1-65

Operator Amerada Hess Corporation	
Address Box 591 - Midland, Texas 79701	
Reason(s) for filing (Check proper box)	Other (Please explain)
New Well <input type="checkbox"/>	Change in Transporter of:
Recompletion <input type="checkbox"/>	Oil <input type="checkbox"/> Dry Gas <input type="checkbox"/>
Change in Ownership <input type="checkbox"/>	Casinghead Gas <input type="checkbox"/> Condensate <input type="checkbox"/>
CHANGE NAME FROM AMERADA DIV. AMERADA HESS CORPORATION TO: AMERADA HESS CORPORATION EFFECTIVE AUG. 1, 1971	

If change of ownership give name  
and address of previous owner

II. DESCRIPTION OF WELL AND LEASE

Lease Name State "L"	Well No. 2	Pool Name, including Formation Monument Grayburg SA	Kind of Lease State, Federal or Fee State	Lease No. B1559
Location				
Unit Letter F	1980	Feet From The N	Line and 1980	Feet From The W
Line of Section 20	Township 19S	Range 37E	NMPM	Lea
				County

III. DESIGNATION OF TRANSPORTER OF OIL AND NATURAL GAS

Name of Authorized Transporter of Oil <input checked="" type="checkbox"/> or Condensate <input type="checkbox"/> Shell Pipe Line Co.	Address (Give address to which approved copy of this form is to be sent) Box 2648 - Houston, Texas					
Name of Authorized Transporter of Casinghead Gas <input checked="" type="checkbox"/> or Dry Gas <input type="checkbox"/> Warren Petroleum Corp.	Address (Give address to which approved copy of this form is to be sent) Box 1589 - Tulsa, Okla.					
If well produces oil or liquids, give location of tanks.	Unit G	Sec. 20	Twp. 19S	Rge. 37E	Is gas actually connected? Yes	When Unknown

If this production is commingled with that from any other lease or pool, give commingling order number:

IV. COMPLETION DATA

Designate Type of Completion - (X)	Oil Well	Gas Well	New Well	Workover	Deepen	Plug Back	Same Res'v.	Diff. Res.
Date Spudded	Date Compl. Ready to Prod.		Total Depth			P.B.T.D.		
Elevations (DF, RKB, RT, GR, etc.)	Name of Producing Formation		Top Oil/Gas Pay			Tubing Depth		
Perforations						Depth Casing Shoe		

TUBING, CASING, AND CEMENTING RECORD

HOLE SIZE	CASING & TUBING SIZE	DEPTH SET	SACKS CEMENT

V. TEST DATA AND REQUEST FOR ALLOWABLE OIL WELL (Test must be after recovery of total volume of dead oil and must be equal to or exceed top allowable for this depth or be for full 24 hours)


Date First New Oil Run To Tanks	Date of Test	Producing Method (Flow, pump, gas lift, etc.)	
Length of Test	Tubing Pressure	Casing Pressure	Choke Size
Actual Prod. During Test	Oil-Bbls.	Water-Bbls.	Gas-MCF

GAS WELL




Actual Prod. Test-MCF/D	Length of Test	Bbls. Condensate/MMCF	Gravity of Condensate
Testing Method (pilot, back pr.)	Tubing Pressure (shut-in)	Casing Pressure (shut-in)	Choke Size

VI. CERTIFICATE OF COMPLIANCE

I hereby certify that the rules and regulations of the Oil Conservation Commission have been complied with and that the information given above is true and complete to the best of my knowledge and belief.

  
PRODUCTION RECORDS SUPERVISOR  
(Title)

OIL CONSERVATION COMMISSION

APPROVED  18 1971  
BY   
TITLE 

This form is to be filled in compliance with RULE 1104.  
If this is a request for allowable for a newly drilled or deep well, this form must be accompanied by a tabulation of the device tests taken on the well in accordance with RULE 111.  
All sections of this form must be filled out completely for all wells.

RECEIVED

AUG 11 1971

OIL CONSERVATION COMM.  
HOBBS, N. M.