

I. REQUEST FOR ALLOWABLE AND AUTHORIZATION TO TRANSPORT

<sup>1</sup> Operator name and Address Amerada Hess Corporation P.O. Box 840 Seminole, TX 79360		<sup>2</sup> OGRID Number 000495
		<sup>3</sup> Reason for Filing Code Dynergy effective 7-1-98.
<sup>4</sup> API Number 30-0 30-025-05785	<sup>5</sup> Pool Name Eunice Monument G/SA	<sup>6</sup> Pool Code 23000
<sup>7</sup> Property Code 000135	<sup>8</sup> Property Name North Monument G/SA Unit Blk. 16	<sup>9</sup> Well Number 10

II. <sup>10</sup> Surface Location

UL or lot no. J	Section 32	Township 19S	Range 37E	Lot. Idn	Feet from the 1980	North/South Line South	Feet from the 1980	East/West line East	County Lea
--------------------	---------------	-----------------	--------------	----------	-----------------------	---------------------------	-----------------------	------------------------	---------------

<sup>11</sup> Bottom Hole Location

UL or lot no.	Section	Township	Range	Lot. Idn	Feet from the	North/South Line	Feet from the	East/West line	County
<sup>12</sup> Lse Code P	<sup>13</sup> Producing Method Code		<sup>14</sup> Gas Connection Date		<sup>15</sup> C-129 Permit Number		<sup>16</sup> C-129 Effective Date		<sup>17</sup> C-129 Expiration Date

III. Oil and Gas Transporters

<sup>18</sup> Transporter OGRID	<sup>19</sup> Transporter Name and Address	<sup>20</sup> POD	<sup>21</sup> O/G	<sup>22</sup> POD ULSTR Location and Description
037480	EOTT Energy Corporation P. O. Box 4666 Houston, Texas 77210-4666	2817166	0	Unit F, Sec. 30, T19S, R37E. Central Fac., 1st LACT Unit.
022628	Texas-New Mexico Pipeline P. O. Box 5568 T.A. Denver, Colorado 80217	2817167	0	Unit F, Sec. 30, T19S, R37E. Central Fac., 2nd LACT Unit.
024650	Dynegy Midstream Svc. LTD PTR 1000 Louisiana, Ste. 5800 Houston, Texas 77002-5050	2817168	G	Unit F, Sec. 30, T19S, R37E. Central Fac., Meter No. 824.
024650	Dynegy Midstream Svc. LTD PTR 1000 Louisiana, Ste. 5800 Houston, Texas 77002-5050	2815776	G	Unit F, Sec. 32, T19S, R37E. Sat. #16, Meter No. 793.

IV. Produced Water




<sup>23</sup> POD 2817169	<sup>24</sup> POD ULSTR Location and Description Unit F, Sec. 30, T19S, R37E. Wtr. prod. to NMGSAU Cent. Fac. for inject.
------------------------------	--

V. Well Completion Data

<sup>25</sup> Spud Date	<sup>26</sup> Ready Date	<sup>27</sup> TD	<sup>28</sup> PBSD	<sup>29</sup> Perforations	<sup>30</sup> DHC, DC, MC
<sup>31</sup> Hole Sie		<sup>32</sup> Casing & Tubing Size	<sup>33</sup> Depth Set	<sup>34</sup> Sacks Cement	

VI. Well Test Data

<sup>35</sup> Date New Oil	<sup>36</sup> Gas Delivery Date	<sup>37</sup> Test Date	<sup>38</sup> Test Length	<sup>39</sup> Tbg. Pressure	<sup>40</sup> Csg. Pressure
<sup>41</sup> Choke Size	<sup>42</sup> Oil	<sup>43</sup> Water	<sup>44</sup> Gas	<sup>45</sup> AOF	<sup>46</sup> Test Method

<sup>47</sup> I hereby certify that the rules of the Oil Conservation Division have been complied with and that the information given above is true and complete to the best of my knowledge and belief. Signature: 		<b>OIL CONSERVATION DIVISION</b> Approved by: 	
Printed name: Roy L. Wheeler, Jr.		Title:	
Title: Bus. Svc. Spec. II		Approval Date: 	
Date: 9-25-98	Phone: 915 758-6700		

<sup>47</sup> If this is a change of operator fill in the OGRID number and name of the previous operator			
Previous Operator Signature	Printed Name	Title	Date