

NEW MEXICO OIL CONSERVATION COMMISSION FORM C-103  
(Rev 3-55)

## MISCELLANEOUS REPORTS ON WELLS

(Submit to appropriate District Office as per Commission Rule 1106)

NUMBER OF COPIES RECEIVED	
DISTRIBUTION	
SANTA FE	
FILE	
U.S.G.S.	
LAND OFFICE	
TRANSPORTER	OIL
	GAS
HYDRATION OFFICE	
OPERATOR	

Name of Company <b>W. K. Byrom</b>				Address <b>Box 147 - Hobbs, N. M. 88240</b>			
Lease <b>Cooper G</b>		Well No. <b>3</b>	Unit Letter <b>H</b>	Section <b>3</b>	Township <b>20</b>	Range <b>37</b>	
Date Work Performed <b>5-14-64</b>		Pool <b>Monument</b>			County <b>Lea</b>		



THIS IS A REPORT OF: (Check appropriate block)

- ☐ Beginning Drilling Operations
 ☒ Casing Test and Cement Job
 ☒ Other (Explain): **Temporary abandoned.**
- ☐ Plugging
 ☐ Remedial Work

Detailed account of work done, nature and quantity of materials used, and results obtained.

5-14-64. Began deepening 6½" hole. Reached T. D. 6750' on May 27, 1964. Cemented 6750' of 4½" 11.5# and 10.6# casing with 255 sacks of 50-50 pozmix and 100 sacks regular neat cement. Top of cement 3600' established by temperature survey. 7" casing in original hole set at 3680'. Cement set 72 hours before operations were resumed 6-1-64. At which time cement was tested with 2000# water pressure for 30 minutes with no drop in pressure.

The following instruments are included with this report: Notary's report on TOTCO, Temperature Survey prepared by Coleman Petroleum Engineering Co., Lane Wells logs: Focused Log, Acoustilog, Induction Electrolog.

Witnessed by <b>Leon C. Thompson</b>		Position <b>Prod. Foreman</b>		Company <b>W. K. Byrom</b>		
FILL IN BELOW FOR REMEDIAL WORK REPORTS ONLY						
ORIGINAL WELL DATA						
D F Elev.	T D	P BTD	Producing Interval	Completion Date		
Tubing Diameter	Tubing Depth	Oil String Diameter	Oil String Depth			
Perforated Interval(s)						
Open Hole Interval			Producing Formation(s)			
RESULTS OF WORKOVER						
Test	Date of Test	Oil Production BPD	Gas Production MCFPD	Water Production BPD	GOR Cubic feet/Bbl	Gas Well Potential MCFPD
Before Workover						
After Workover						
OIL CONSERVATION COMMISSION			I hereby certify that the information given above is true and complete to the best of my knowledge.			
Approved by 			Name 			
Title <b>SUPERVISOR</b>			Position <b>Production Foreman</b>			
Date <b>5-14-64</b>			Company <b>W. K. Byrom</b> <b>Box 147 - Hobbs, N. M.</b>			



# COLEMAN PETROLEUM ENGINEERING COMPANY

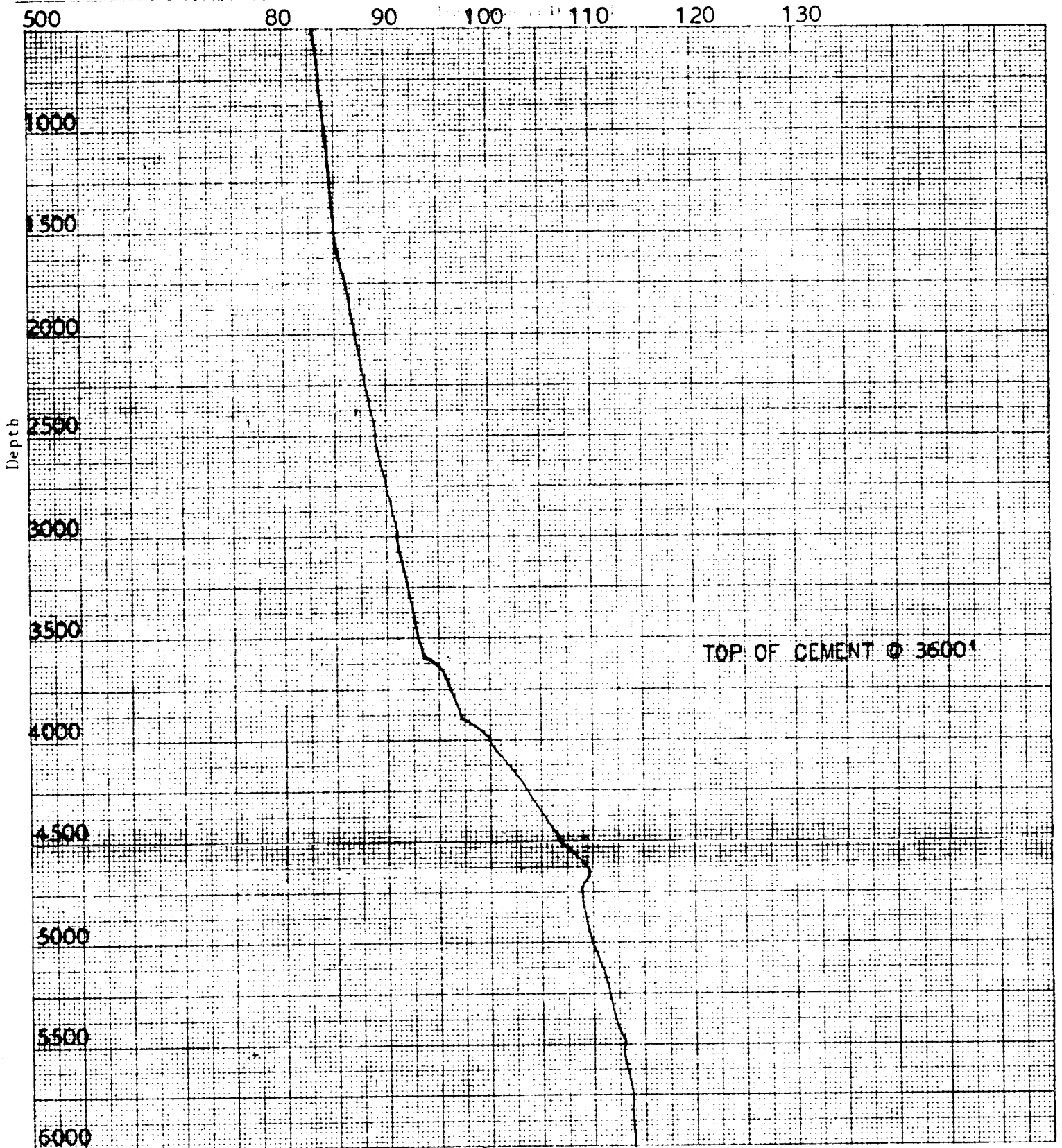
PHONE EXPRESS 2-3813  
CITY CRIMES  
P.O. BOX 1221  
HOBBS NEW MEXICO

## TEMPERATURE SURVEY

OPERATOR W. K. BYROM  
FIELD MONUMENT  
LEASE COOPER  
DATE 5-28-64  
RECORDED BY ALLMAN  
WITNESSED BY DRILLER  
REMARKS 7" @ 3600'

PIPE SIZE 4 1/2"  
SEED 6750'  
TIME PLUG DOWN 7:30 AM  
CEMENTED BY DOWELL  
ZERO TO NO KB  
CEMENT 355 Sx  
INSTR NO 339

TOP CEMENT 3600'  
MAX DEPTH OF SURVEY 6000'



W. K. BYROM  
OIL PROPERTIES

HOBBS OFFICE O. C. C.  
JUN 8 3 14 PM '64

June 8, 1964

New Mexico Oil Conservation Commission  
Box 1980  
Hobbs, New Mexico

Re: Results of TOTCO W. K. Byrom-  
Cooper G-3. Sec. 3-T20S-R37E  
Monument Field, Lea County, N. M.


Gentlemen:

Results of TOTCO are listed below on deepening of Cooper G No. 3  
from 3680' to 6750'.

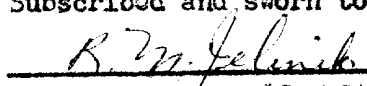
Depth	Inclination	Driller for Gackle Drilling Co.	Date
3948'	1 1/2	Fraley	5-15-64
4300'	2 1/4	Fraley	5-16-64
4519'	1 1/2	T. E. B.	5-16-64
4644	3/4	Solomon	5-17-64
4831	1 1/2	Fraley	5-18-64
5018	1 1/4	T. E. B.	5-18-64
5269	no good	Solomon	5-19-64
5488'	1 1/2	Fraley	5-20-64
5710	1 1/2	T. E. B.	5-21-64
5865	1 1/2	Solomon	5-21-64
5990	1 1/2"	Fraley	5-22-64
6146	2	T. E. B.	5-22-64
6220	2	Solomon	5-23-64
5428	2 1/2	T. E. B.	5-24-64
6640	2 1/4	T. E. B.	5-27-64

State of New Mexico  
County of Lea

Before me, the undersigned authority, on this day personally appeared Leon C. Thompson known to me to be the person whose name is subscribed to this instrument, who after being by me duly sworn on Oath states that he is the person in charge of superintending the production for W. K. Byrom and that he has knowledge of all the facts stated herein and that said report contains no misstatements and is true and correct to the best of his knowledge.

  
Leon C. Thompson - Production Foreman

Subscribed and sworn to before me on this 8/4 day of June, 1964.

  
Notary Public in and for Lea County, N. M.