

District I
PO Box 1980, Hobbs, NM 88240-0190
District II
811 S. 1st Street, Artesia, NM 88210-2834
District III
1000 Rio Brazos Rd., Aztec, NM 87410
District IV
PO Box 2088, Santa Fe, NM 87504-2088

State of New Mexico
Energy, Minerals & Natural Resources Department

OIL CONSERVATION DIVISION
P.O. Box 2088
Santa Fe, NM 87504-2088

Form C-102
Revised February 10, 1994
Instructions on back
Submit to Appropriate District Office
State Lease - 4 Copies
Fee Lease - 3 Copies

☐ AMENDED REPORT

WELL LOCATION AND ACREAGE DEDICATION PLAT

¹ API Number 30-025-12473	² Pool Code 76480	³ Pool Name Eumont Yates 7RQ
⁴ Property Code 000191	⁵ Property Name State "F" Gas Com	⁶ Well Number 5
⁷ OGRID No. 000495	⁸ Operator Name Amerada Hess Corporation	⁹ Elevation 3590' DF

¹⁰ Surface Location									
UL or lot no. N	Section 36	Township 19S	Range 36E	Lot. Idn	Feet from the 785	North/South Line South	Feet from the 1980	East/West line West	County Lea

¹¹ Bottom Hole Location If Different From Surface									
UL or lot no.	Section	Township	Range	Lot. Idn	Feet from the	North/South Line	Feet from the	East/West line	County
¹² Dedicated Acres 320									
¹³ Joint or Infill Y		¹⁴ Consolidation Code C		¹⁵ Order No.					

NO ALLOWABLE WILL BE ASSIGNED TO THIS COMPLETION UNTIL ALL INTERESTS HAVE BEEN CONSOLIDATED
OR A NON-STANDARD UNIT HAS BEEN APPROVED BY THE DIVISION

T19S	36				¹⁷ OPERATOR CERTIFICATION I hereby certify that the information contained herein is true and complete to the best of my knowledge and belief. <u>R. L. Wheeler, Jr.</u> Signature R. L. Wheeler, Jr. Printed Name Admin. Svc. Coord. Title 9-11-96 Date
	1980' # 5				
	660' # 1				
T20S	1650'				¹⁸ SURVEYOR CERTIFICATION I hereby certify that the well location shown on this plat was plotted from field notes of actual surveys made by me or under my supervision, and that the same is true and correct to the best of my belief. _____ Date of Survey _____ Signature and Seal of Professional Surveyor: _____ Certificate Number
	825' # 2				
1					

All distances must be from the outer boundaries of the Section.

Operator Amerada Hess Corporation			Lease State "F"		Well No. 5
Unit Letter N	Section 36	Township 19S	Range 36E	County Lea	
Actual Footage Location of Well: 785 feet from the South line and 1980 feet from the West line					
Ground Level Elev. 3590' DF	Producing Formation San Andres	Pool <i>Eunice Monument</i> Grayburg - SA		Dedicated Acreage: 40 Acres	

1. Outline the acreage dedicated to the subject well by colored pencil or hatchure marks on the plat below.
2. If more than one lease is dedicated to the well, outline each and identify the ownership thereof (both as to working interest and royalty).
3. If more than one lease of different ownership is dedicated to the well, have the interests of all owners been consolidated by communitization, unitization, force-pooling, etc?

☐ Yes ☐ No If answer is "yes," type of consolidation _____

If answer is "no," list the owners and tract descriptions which have actually been consolidated. (Use reverse side of this form if necessary.) _____

No allowable will be assigned to the well until all interests have been consolidated (by communitization, unitization, forced-pooling, or otherwise) or until a non-standard unit, eliminating such interests, has been approved by the Division.

CERTIFICATION	
I hereby certify that the information contained herein is true and complete to the best of my knowledge and belief.	
Name	<i>R. L. White, Jr.</i>
Position	Supv. Adm. Svc.
Company	Amerada Hess Corporation
Date	11-27-87
I hereby certify that the well location shown on this plat was plotted from field notes of actual surveys made by me or under my supervision, and that the same is true and correct to the best of my knowledge and belief.	
Date Surveyed	
Registered Professional Engineer and/or Land Surveyor	
Certificate No.	

**NEW MEXICO OIL CONSERVATION COMMISSION
WELL LOCATION AND ACREAGE DEDICATION PLAT**

Form C-102
Supersedes C-128
Effective 1-1-65

All distances must be from the outer boundaries of the Section.

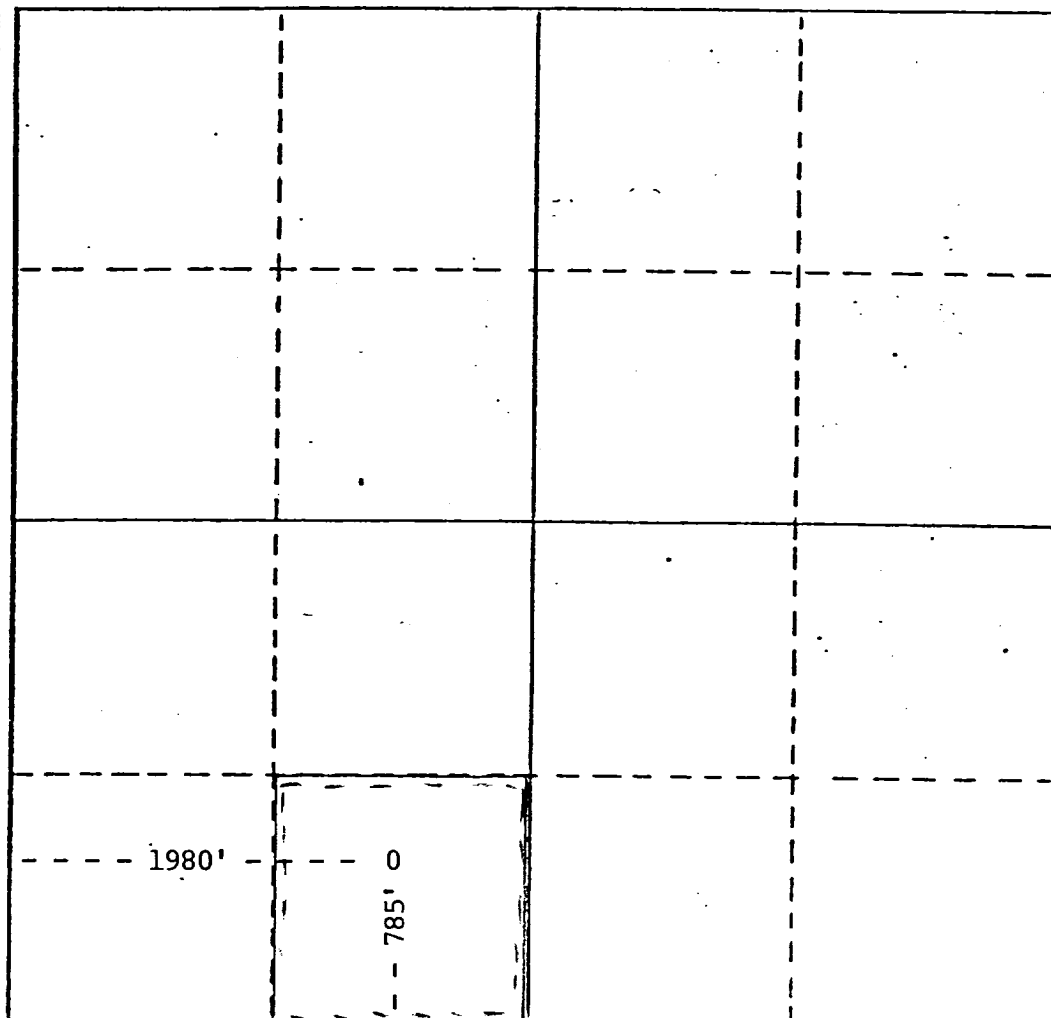
Operator Amerada Hess Corporation			Lease State "F"		Well No. 5
Unit Letter N	Section 36	Township 19-S	Range 36-E	County Lea	
Actual Footage Location of Well: 785 feet from the South line and 1980 feet from the West line					
Ground Level Elev. 3590' DF	Producing Formation Abo	Pool Monument Abo		Dedicated Acreage: 40 Acres	

1. Outline the acreage dedicated to the subject well by colored pencil or hachure marks on the plat below.
2. If more than one lease is dedicated to the well, outline each and identify the ownership thereof (both as to working interest and royalty).
3. If more than one lease of different ownership is dedicated to the well, have the interests of all owners been consolidated by communitization, unitization, force-pooling, etc?

☐ Yes ☐ No If answer is "yes," type of consolidation _____

If answer is "no," list the owners and tract descriptions which have actually been consolidated. (Use reverse side of this form if necessary.) _____

No allowable will be assigned to the well until all interests have been consolidated (by communitization, unitization, forced-pooling, or otherwise) or until a non-standard unit, eliminating such interests, has been approved by the Commission.



CERTIFICATION

I hereby certify that the information contained herein is true and complete to the best of my knowledge and belief.

Name
E. B. Fisher

Position
Supv. Adm. Ser.

Company
Amerada Hess Corporation

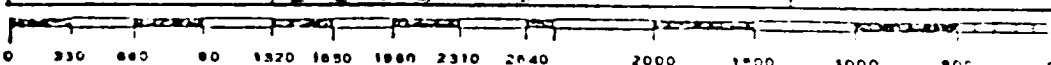
Date
June 7, 1978

I hereby certify that the well location shown on this plat was plotted from field notes of actual surveys made by me or under my supervision, and that the same is true and correct to the best of my knowledge and belief.

Date Surveyed _____

Registered Professional Engineer and/or Land Surveyor _____

Certificate No. _____



RECEIVED

JUN 6 1978

U.S. CONSERVATION COMMISSION
BOULDER, CO.

NEW MEXICO
OIL CONSERVATION COMMISSION

Form C-128

~~XXXXXXXXXXXXXXXXXXXX~~ Gas Proration Plat

Date August 20, 1956

Operator Amerada Petroleum Corporation

Lease State "F"

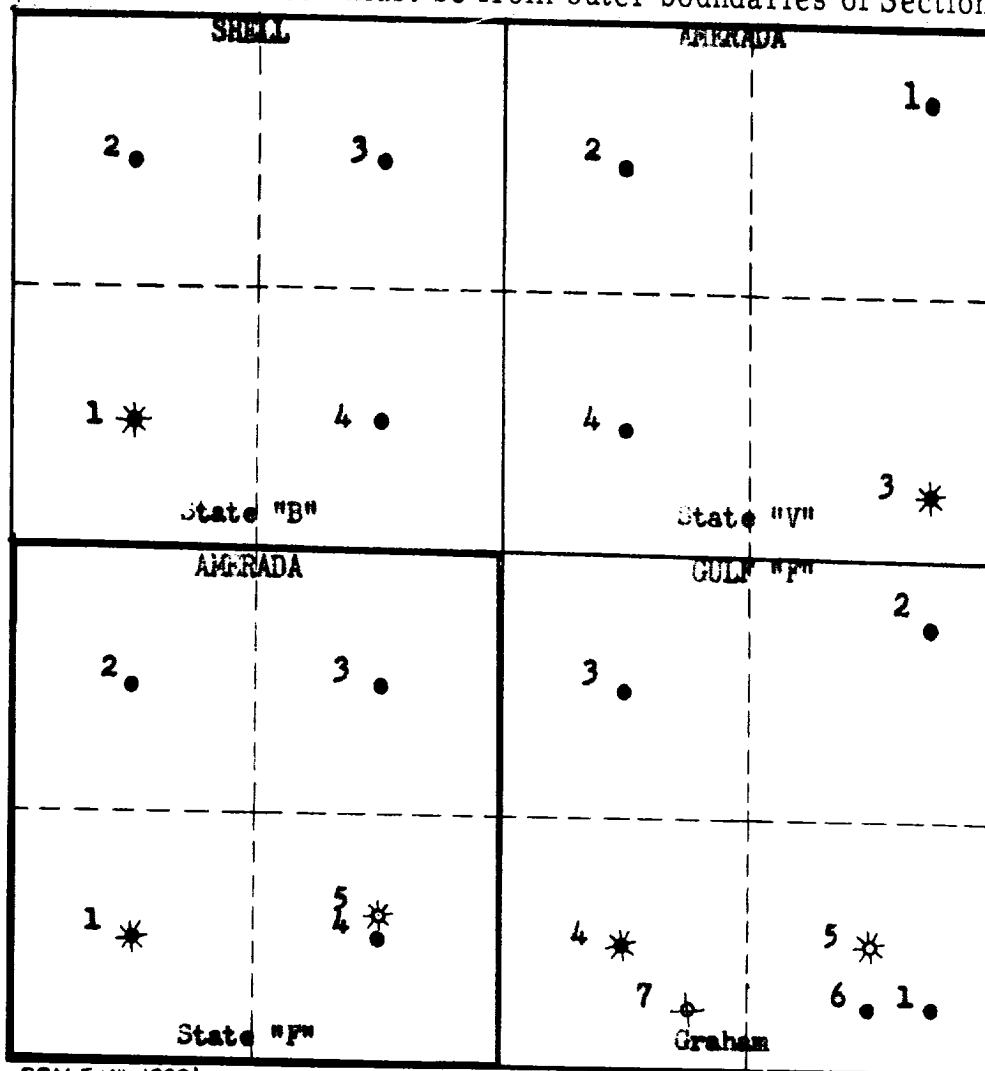
Well No. 5 Section 36 Township 19-S Range 36-E NMPM

Located 785 Feet From South Line, 1980 Feet From West Line,

Lea County, New Mexico. G. L. Elevation 3580

Name of Producing Formation McKee Pool Monument-McKee Dedicated Acreage 160

(Note: All distances must be from outer boundaries of Section)



SCALE: 1"=1000'

1. Is this Well a Dual Comp. ? Yes ___ No X.

2. If the answer to Question 1 is yes, are there any other dually completed wells within the dedicated acreage? Yes ___ No ___.

This is to certify that the above plat was prepared from field notes of actual surveys made by me or under my supervision and that the same are true and correct to the best of my knowledge and belief.

Name T.C. [Signature]
Position District Superintendent
Representing Amerada Petroleum Corporation
Address Drawer "B" - Monument, New Mexico

Date Surveyed _____
Registered Professional Engineer and/or Land Surveyor