

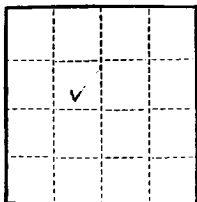
APPROVED

Budget Bureau No. 42-R358.4.
Approval expires 12-31-60.

Form 9-331a
(Feb. 1951)

FEB 26 1963

(SUBMIT IN TRIPLICATE)



E. W. STANDLEY
DISTRICT ENGINEER

UNITED STATES
DEPARTMENT OF THE INTERIOR
GEOLOGICAL SURVEY

Land Office _____
Lease No. **MM 04063**
Unit _____

MAR 5 1963

FEB 23 1963

SUNDRY NOTICES AND REPORTS ON WELLS

NOTICE OF INTENTION TO DRILL.....	<input checked="" type="checkbox"/>	SUBSEQUENT REPORT OF WATER SHUT-OFF.....	
NOTICE OF INTENTION TO CHANGE PLANS.....		SUBSEQUENT REPORT OF SHOOTING OR ACIDIZING.....	
NOTICE OF INTENTION TO TEST WATER SHUT-OFF.....		SUBSEQUENT REPORT OF ALTERING CASING.....	
NOTICE OF INTENTION TO RE-DRILL OR REPAIR WELL.....		SUBSEQUENT REPORT OF RE-DRILLING OR REPAIR.....	
NOTICE OF INTENTION TO SHOOT OR ACIDIZE.....		SUBSEQUENT REPORT OF ABANDONMENT.....	
NOTICE OF INTENTION TO PULL OR ALTER CASING.....		SUPPLEMENTARY WELL HISTORY.....	
NOTICE OF INTENTION TO ABANDON WELL.....			

(INDICATE ABOVE BY CHECK MARK NATURE OF REPORT, NOTICE, OR OTHER DATA)

February 23, 1963

Well No. **1-10** is located **1980** ft. from **(N)** line and **1980** ft. from **(E)** line of sec. **10**

NW/4 of Section 10

(1/4 Sec. and Sec. No.)

T-20-S

(Twp.)

R-34-E

(Range)

M. M. P. M.

(Meridian)

Wildcat

(Field)

Lea County

(County or Subdivision)

New Mexico

(State or Territory)

The elevation of the derrick floor above sea level is _____ ft.

DETAILS OF WORK

(State names of and expected depths to objective sands; show sizes, weights, and lengths of proposed casings; indicate mudding jobs, cementing points, and all other important proposed work)

Proposed depth: 3600'. Yates Sand.

200' 8-5/8" 24# Casing (surface). 200 sxs cement.

4 1/2" oil string if needed.

4 1/2" 250 5X5

I understand that this plan of work must receive approval in writing by the Geological Survey before operations may be commenced.

Company **GREATHOUSE, PIERCE & DAVIS**

Address **207 Midland Savings Bldg., Midland, Texas**

By _____

Title **partner**

GPO 662040

NEW MEXICO OIL CONSERVATION COMMISSION

WELL LOCATION AND ACREAGE DEDICATION PLAT

FORM C-128
Revised 5/1/57

SEE INSTRUCTIONS FOR COMPLETING THIS FORM ON THE REVERSE SIDE


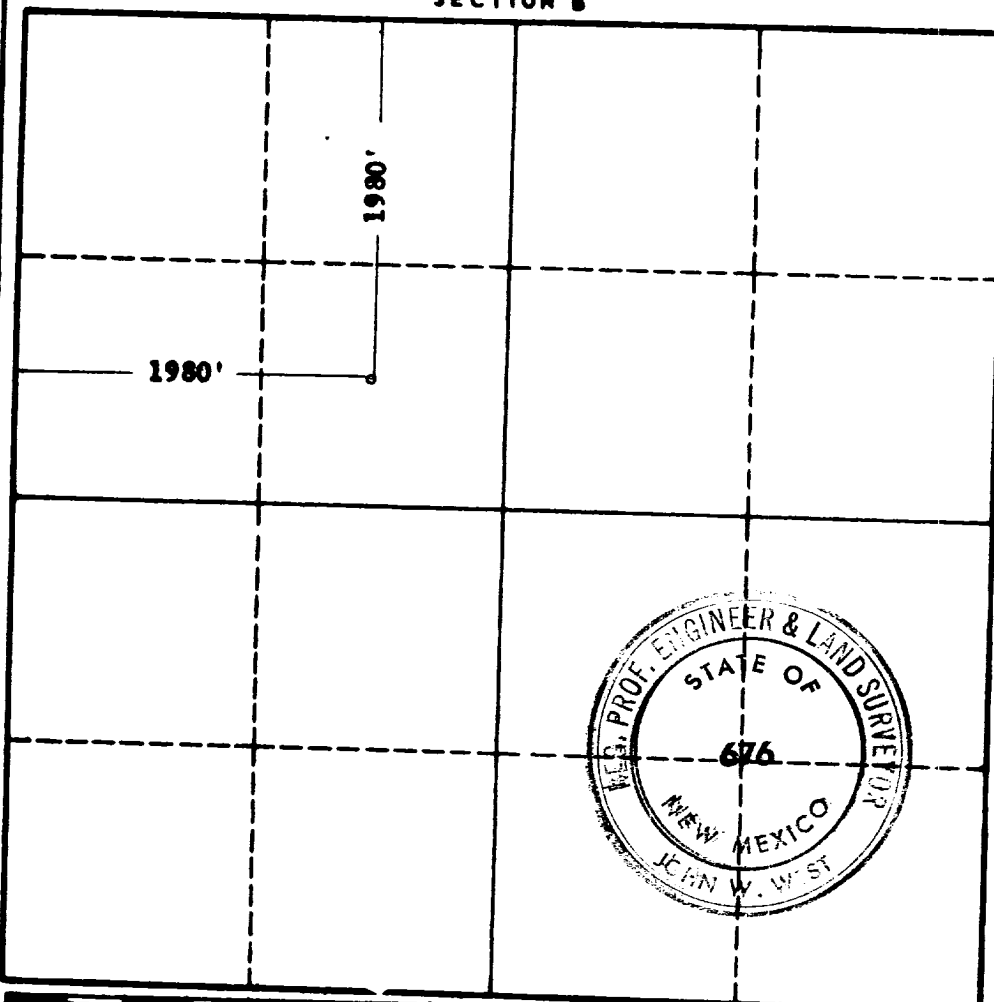
SECTION A

Operator GREATHOUSE, PIERCE, & DAVIS			Lease FEDERAL		Date MAR 5 AM 8:00		Well No. 1-10
Unit Letter F	Section 10	Township 20 SOUTH	Range 34 EAST	County LEA			
Actual Footage Location of Well: 1980 feet from the NORTH line and 1980 feet from the WEST line							
Ground Level Elev.	Producing Formation		Pool		Dedicated Acreage:		
				Acres			

1. Is the Operator the only owner in the dedicated acreage outlined on the plat below? YES ☒ NO ☐ ("Owner" means the person who has the right to drill into and to produce from any pool and to appropriate the production either for himself or for himself and another. (65-3-29 (e) NMSA 1955 Comp.)
2. If the answer to question one is "no," have the interests of all the owners been consolidated by communitization agreement or otherwise? YES ☐ NO ☐ If answer is "yes," Type of Consolidation _____
3. If the answer to question two is "no," list all the owners and their respective interests below:

Owner	Land Description

SECTION B



CERTIFICATION

I hereby certify that the information in SECTION A above is true and complete to the best of my knowledge and belief.

Name J. C. Davis Jr.
 Position Partner
 Company Greathouse, Pierce & Davis
 Date 2-26-63

I hereby certify that the well location shown on the plat in SECTION B was plotted from field notes of actual surveys made by me or under my supervision, and that the same is true and correct to the best of my knowledge and belief.

Date Surveyed 2-26-63
 Registered Professional Engineer and/or Land Surveyor, JOHN W. WEST
 Certificate No. 676
 N. M. - P. E. & L. S. NO. 676

