

AFFIDAVIT

STATE OF NEW MEXICO I

COUNTY OF LEA I

Before me the undersigned authority, on this day personally appeared William A. Faubion of lawful age, who being by me first duly sworn, on his oath deposes and says as follows:

That he is a Geologist for the firm Ashmun & Hilliard Oil Company, oil operators of Midland, Texas, and that the following is a list of the deviation surveys conducted on the ashmun & Hilliard oil Company No. 1-F J. W. Cooper located 1916 feet from the north line and 2077 feet from the west line of Section 3, Township 20 South, Range 37 East, Lea County, New Mexico:

3/4 degree @ 1050 feet  
1 1/4 degree @ 2002 feet  
1 1/4 degree @ 2685 feet  
1 degree @ 3148 feet  
1 1/4 degree @ 3216 feet  
1 3/4 degree @ 3520 feet  
1 degree @ 4000 feet  
1 1/4 degree @ 4448 feet  
1 1/2 degree @ 4705 feet

1 1/4 degree @ 5000 feet  
1 1/4 degree @ 5578 feet  
1 degree @ 6065 feet  
3/4 degree @ 6225 feet  
1 1/4 degree @ 6600 feet  
1 degree @ 6953 feet  
2 degree @ 7420 feet  
3/4 degree @ 7800 feet

William A. Faubion

SWORN TO AND SUBSCRIBED before me, this the 3rd day of January, 1964.

Glenda L. McDermon

Notary Public in and for  
Midland County, Texas

GLENDAL MCDERMON

STATE OF TEXAS I

COUNTY OF MIDLAND I

Before, me, the undersigned authority, on this day personally appeared William A. Faubion, known to me to be the person whose name is subscribed to the foregoing instrument, and acknowledged to me that he executed the same for the purposes and consideration therein expressed.

Given under my hand and seal of office, this the 3rd day of January, 1964.

Glenda L. McDermon

Notary Public in and for  
Midland County, Texas

GLENDAL MCDERMON

NUMBER OF COPIES RECEIVED	
DISTRIBUTION	
SANTA FE	
FILE	
U.S.G.S.	
LAND OFFICE	
TRANSPORTER	OIL GAS
PRODUCTION OFFICE	
OPERATOR	


NEW MEXICO OIL CONSERVATION COM SION  
SANTA FE, NEW MEXICO  
**CERTIFICATE OF COMPLIANCE AND AUTHORIZATION  
TO TRANSPORT OIL AND NATURAL GAS**

FORM C-110  
(Rev. 7-60)

FILE THE ORIGINAL AND 4 COPIES WITH THE APPROPRIATE OFFICE

Company or Operator <b>Ashmun &amp; Hilliard Oil Co.</b>				Lease <b>J. W. Cooper</b>		Well No. <b>1</b>	
Unit Letter <b>F</b>	Section <b>3</b>	Township <b>20-S</b>	Range <b>37-E</b>	County <b>Lea</b>			
Pool <b>Wildcat</b>				Kind of Lease (State, Fed, Fee) <b>Fee</b>			
If well produces oil or condensate give location of tanks		Unit Letter <b>F</b>	Section <b>3</b>	Township <b>20-S</b>	Range <b>37-E</b>		
Authorized transporter of oil <input checked="" type="checkbox"/> or condensate <input type="checkbox"/> <b>Shell Oil Company</b>				Address (give address to which approved copy of this form is to be sent) <b>Box 1598 Hobbs, New Mexico</b>			

Is Gas Actually Connected? Yes ☐ No ☒

Authorized transporter of casing head gas <input type="checkbox"/> or dry gas <input type="checkbox"/>	Date Connected	Address (give address to which approved copy of this form is to be sent)
		

If gas is not being sold, give reasons and also explain its present disposition:

**Presently too small a volume.**


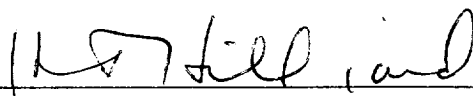
**REASON(S) FOR FILING** (please check proper box)

New Well ..... ☒ Change in Ownership ..... ☐  
Change in Transporter (check one) Other (explain below)  
Oil ..... ☐ Dry Gas .... ☐  
Casing head gas . ☐ Condensate . ☐

Remarks

The undersigned certifies that the Rules and Regulations of the Oil Conservation Commission have been complied with.

Executed this the **26th** day of **December**, 19 **63**.

OIL CONSERVATION COMMISSION		By
Approved by		
Title		<b>Partner</b>
Date	Company <b>ASHMUN &amp; HILLIARD OIL CO.</b>	
	Address <b>303 N. Marlenfeld, Midland, Texas</b>	

NUMBER OF COPIES RECEIVED	
DISTRIBUTION	
SANTA FE	
FILE	
U.S.G.S.	
LAND OFFICE	
TRANSPORTER	OIL
	GAS
PRODUCTION OFFICE	
OPERATOR	

# NEW MEXICO OIL CONSERVATION COMMISSION

## MISCELLANEOUS REPORTS ON WELLS

(Submit to appropriate District Office as per Commission Rule 1106)

FORM C-103  
(Rev 3-55)  
DEC 30 8 10 AM '63

Name of Company <b>Ashman &amp; Hilliard Oil Co.</b>				Address <b>303 N. Marienfeld, Midland, Texas</b>			
Lease <b>J. W. Cooper</b>		Well No. <b>1</b>	Unit Letter <b>F</b>	Section <b>3</b>	Township <b>20-S</b>	Range <b>37-E</b>	
Date Work Performed <b>12-6-63</b>		Pool <b>Wildcat</b>			County <b>Lea</b>		

THIS IS A REPORT OF: (Check appropriate block)

- ☐ Beginning Drilling Operations
 ☐ Casing Test and Cement Job
 ☐ Other (Explain):
- ☐ Plugging
 ☒ Remedial Work

Detailed account of work done, nature and quantity of materials used, and results obtained.

**Perforations: 6733, 6734, 6744, 6766, 6768, 6770, 6778, 6780, 6782, 6784, 6786. (Drinkard zone) 1 shot per foot. Packer set @ 6710'. Acidized w/1000 gallons regular acid.**

**Baker Cement Retainer set @ 6700'. Pumped 60 sx cement under retainer.**

Witnessed by <b>R. L. Ball</b>	Position <b>Engineer</b>	Company <b>Dowell</b>
-----------------------------------	-----------------------------	--------------------------

FILL IN BELOW FOR REMEDIAL WORK REPORTS ONLY

### ORIGINAL WELL DATA

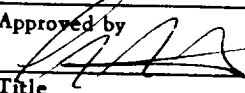
D F Elev.	T D	P BTD	Producing Interval	Completion Date
Tubing Diameter	Tubing Depth	Oil String Diameter	Oil String Depth	
Perforated Interval(s)				
Open Hole Interval		Producing Formation(s)		

### RESULTS OF WORKOVER

Test	Date of Test	Oil Production BPD	Gas Production MCFPD	Water Production BPD	GOR Cubic feet/Bbl	Gas Well Potential MCFPD
Before Workover						
After Workover						

OIL CONSERVATION COMMISSION

I hereby certify that the information given above is true and complete to the best of my knowledge.

Approved by 	Name <b>Jim West</b>
Title	Position <b>Production Sup't,</b>
Date	Company <b>Ashman &amp; Hilliard Oil Co.</b>