

OIL CONSERVATION COMMISSION

HOBBS, NEW MEXICO

July 12, 1963

L S & R Petroleum Co.
% V. Pickett
901 Midland Savings Bldg.
Midland, Texas

Gentlemen:

Form C-105 for your Bass State No. 1 located in
Unit M of Section 4, T-20-S, R-33-E will be held un-
til you furnish us with two copies of a notarized
tabulated list of the deviation surveys.

Yours very truly,

OIL CONSERVATION COMMISSION

Joe D. Ramey
Supervisor, District 1

mc

Me/bz:

Cable tools.

OIL CONSERVATION COMMISSION

HOBBS, NEW MEXICO

April 11, 1935

Mr. J. H. ...
Mr. ...
Mr. ...
Mr. ...

Enclosed

... - This form was ...
... - This form was ...
... - This form was ...
... - This form was ...

Very truly,

OIL CONSERVATION COMMISSION

Joe H. ...
Supervisor, District 1

...



LTR



Job separation sheet

NEW MEXICO OIL CONSERVATION COMMISSION

MISCELLANEOUS REPORTS ON WELLS

FORM C-103

HOBBS OFFICE

(Submit to appropriate District Office as per Commission Rule 1106)

1963 JUN 20 PM 2:53

Name of Company L S & R Petroleum Company		Address %V. Pickett, 901 Midland Savings Bldg., Midland, Texas			
Lease Bass-State	Well No. 1	Unit Letter M	Section 4	Township 20-S	Range 33-E
Date Work Performed 5-30 to 6-18-63	Pool Undesignated			County Lea	

THIS IS A REPORT OF: (Check appropriate block)

- ☒ Beginning Drilling Operations ☒ Casing Test and Cement Job ☐ Other (Explain):
☐ Plugging ☐ Remedial Work

Detailed account of work done, nature and quantity of materials used, and results obtained.

Spud date, 5-30-63. Drilled to 219', set 219' 12½" 50# new surface casing w/125 sx cement circulated to surface, 6-4-63. WOC 36 hours, tested w/750# psi pressure, test o.k. Drilled to 630' and set 630' 10" casing, mudded, 6-12-63. Drilled to 1170', preparing to run 8-5/8" casing 6-18-63.

Witnessed by Jim Watson	Position Drig. Contr.	Company Kincaid & Watson
-----------------------------------	---------------------------------	----------------------------------------

FILL IN BELOW FOR REMEDIAL WORK REPORTS ONLY

ORIGINAL WELL DATA



D F Elev.	T D	P B T D	Producing Interval	Completion Date
Tubing Diameter	Tubing Depth	Oil String Diameter	Oil String Depth	
Perforated Interval(s)				
Open Hole Interval		Producing Formation(s)		


RESULTS OF WORKOVER

Test	Date of Test	Oil Production BPD	Gas Production MCFPD	Water Production BPD	GOR Cubic feet/Bbl	Gas Well Potential MCFPD
Before Workover						
After Workover						

OIL CONSERVATION COMMISSION

I hereby certify that the information given above is true and complete to the best of my knowledge.

Approved by 	Name 
Title	Position Agent
Date	Company L S & R Petroleum Company



LTR



Job separation sheet

NOTICE OF INTENTION TO DRILL

Notice must be given to the District Office of the Oil Conservation Commission and approval obtained before drilling or recompletion begins. If changes in the proposed plan are considered advisable, a copy of this notice showing such changes will be returned to the sender. Submit this notice in **QUINTUPLICATE**. One copy will be returned following approval. See additional instructions in Rules and Regulations of the Commission. If State Land submit **6 Copies Attach Form C-128 in triplicate to first 3 copies of form C-101**

Midland, Texas

May 23, 1963

(Place)

(Date)

OIL CONSERVATION COMMISSION
SANTA FE, NEW MEXICO

Gentlemen:

You are hereby notified that it is our intention to commence the **Drilling** of a well to be known as

L. S. & R. Petroleum Company

(Company or Operator)

Bass-State

(Lease)

Well No. **1**, in **M** (Unit) The well is

located **660** feet from the **South** line and **660** feet from the

West line of Section **4**, T. **-20-S**, R. **-33-E**, NMPM.

(GIVE LOCATION FROM SECTION LINE) **Undesignated** Pool, **Lea** County

If State Land the Oil and Gas Lease is No. **E-5231**

If patented land the owner is.....

Address.....

We propose to drill well with drilling equipment as follows: **Cable tools**

The status of plugging bond is **Blanket Bond approved**

Drilling Contractor **Kincaid & Watson**
Artesia, New Mexico

We intend to complete this well in the **Yates** formation at an approximate depth of **3400** feet.

CASING PROGRAM

We propose to use the following strings of Casing and to cement them as indicated:

Size of Hole	Size of Casing	Weight per Foot	New or Second Hand	Depth	Sacks Cement
13-7/8"	12-1/2"	50#	New	200'	Circulate cement to surface
9-1/2"	8-5/8"	28#	Used	1200'	Mudded
6 1/4"	4 1/2"	10.5#	New	3900'	Approx. 50ex.

If changes in the above plans become advisable we will notify you immediately.

ADDITIONAL INFORMATION (If recompletion give full details of proposed plan of work.)

Approved....., 19.....
Except as follows:

Control must tie back
into **salt**

OIL CONSERVATION COMMISSION

By.....

Sincerely yours,

L. S. & R. Petroleum Company

(Company or Operator)

By.....

Position **Agent**

Send Communications regarding well to

Name **%V. Pickett**

Address **901 Midland Savings Bldg.**
Midland, Texas



LTR



Job separation sheet

NUMBER OF COPIES RECEIVED	
DISTRIBUTION	
SANTA FE	
FILE	
U.S.G.S	
LAND OFFICE	
TRANSPORTER	OIL GAS
PRODUCTION OFFICE	
OPERATOR	

NEW MEXICO OIL CONSERVATION COMMISSION

WELL LOCATION AND ACREAGE DEDICATION PLAT

SEE INSTRUCTIONS FOR COMPLETING THIS FORM ON THE REVERSE SIDE

FORM C-128
Revised 5/1/57

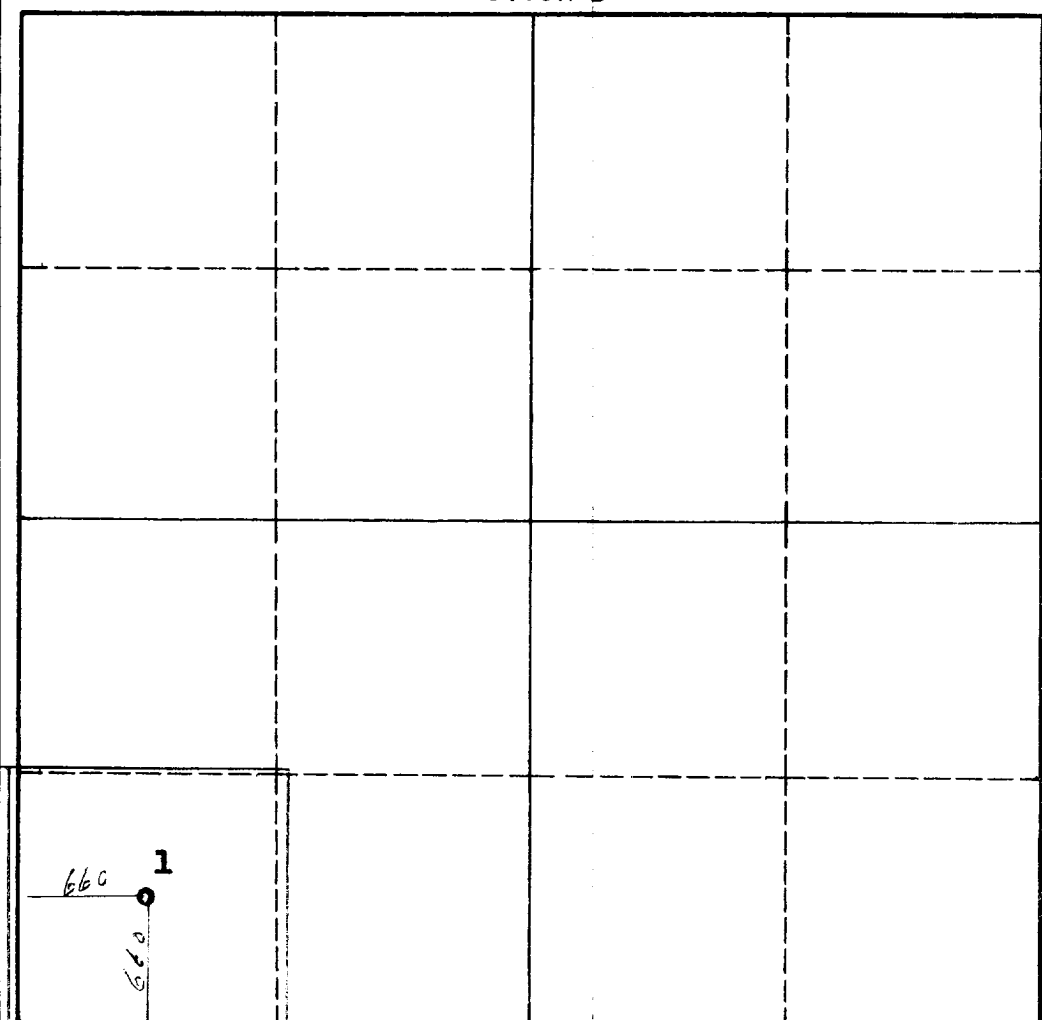
SECTION A

Operator L. S. & R. Petroleum Co.		Lease Bass-State		Well No. 11 2 33
Unit Letter M	Section 4	Township 20 South	Range 33 East	County Lea
Actual Footage Location of Well: 660 feet from the South line and 660 feet from the West line				
Ground Level Elev. 3555	Producing Formation Yates	Pool Undesignated	Dedicated Acreage: 40 Acres	

1. Is the Operator the only owner in the dedicated acreage outlined on the plat below? YES ☒ NO ____ . ("Owner" means the person who has the right to drill into and to produce from any pool and to appropriate the production either for himself or for himself and another. (65-3-29 (e) NMSA 1935 Comp.)
2. If the answer to question one is "no," have the interests of all the owners been consolidated by communitization agreement or otherwise? YES ____ NO ____ . If answer is "yes," Type of Consolidation _____
3. If the answer to question two is "no," list all the owners and their respective interests below:

Owner	Land Description SW$\frac{1}{4}$SW$\frac{1}{4}$

SECTION B



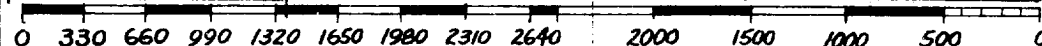
CERTIFICATION

I hereby certify that the information in SECTION A above is true and complete to the best of my knowledge and belief.

Name <i>[Signature]</i>
Position Agent
Company L.S. & R. Petroleum Co.
Date May 23, 1963

I hereby certify that the well location shown on the plat in SECTION B was plotted from field notes of actual surveys made by me or under my supervision, and that the same is true and correct to the best of my knowledge and belief.

Date Surveyed April 29, 1963
Registered Professional Engineer and/or Land Surveyor <i>[Signature]</i>
Certificate No. 1502



INSTRUCTIONS FOR COMPLETION OF FORM C-128

1. Operator shall furnish and certify to the information called for in Section A.
2. Operator shall outline the dedicated acreage for *both* oil and gas wells on the plat in Section B.
3. A registered professional engineer or land surveyor registered in the State of New Mexico or approved by the Commission shall show on the plat the location of the well and certify this information in the space provided.
4. All distances shown on the plat must be from the outer boundaries of the Section.
5. If additional space is needed for listing owners and their respective interests as required in question 3 of Section A, please use space below.



LTR



Job separation sheet

WC COUNTY Lea FIELD Wildcat STATE N.M. NO.

OPR. L. S. & R. Petroleum Company MAP

NO. 1 LSE. Bass-State

SEC. 4 T. 20S BLK. 33E SUR. CO-ORD.

LOC. 660' fr S & W Lines of Sec.

MI. FROM P&A CLASS. EL. 35562

SPUD. 5-30-63 COMP. 7-9-63 FORMATION DATUM FORMATION DATUM

TBT.		LOG:			
		Yates 3094			
CSG. & SX.					
12 1/2" 219' 125					
10" 630' Set					
TBG. DEPTH		SIZE			
LOGS EL GR RA IND HC A					
		TD 3410'		PB	

PROD INT.	(DAILY RATE)	BS&W	GH	GOR	GTY	C. P.	T. P.	HRS. TEST
PLUGGED & ABANDONED								

Distribution limited and publication prohibited by subscribers' agreement.
Reproduction rights reserved by Williams & Lee Scouting Service, Inc.

CONT. Kincaid & Watson PROP DEPTH 3400' TYPE

DATE

F.R. 5-31-63, Yates
 PD 3400' - Contractor, Kincaid & Watson
 5-3-63 Drlg. 465' RB.
 -10-63 TD 630', prep to run casing.
 Hole full of water @ 595-605'.
 6-17-63 Drlg. 1106' sd.
 Hole full of water @ 1106'.
 6-24-63 Drlg. 2016' salt.
 7-1-63 Drlg. 3000' anhy.
 7-8-63 TD 3410', prep to P&A.
 NS @ TD.
 7-15-63 TD 3410', PLUGGED & ABANDONED.

1. The first part of the document discusses the importance of maintaining accurate records of all transactions. It emphasizes that proper record-keeping is essential for the integrity of the financial system and for the ability to detect and prevent fraud. The text also mentions the need for regular audits and the role of independent auditors in ensuring the reliability of the financial statements.

2. The second part of the document focuses on the role of the central bank in maintaining the stability of the financial system. It discusses the various tools and instruments that the central bank can use to influence the money supply and interest rates, and how these tools can be used to achieve the central bank's objectives. The text also mentions the importance of the central bank's independence and its role in acting as a lender of last resort.

3. The third part of the document discusses the role of the government in the financial system. It mentions the various ways in which the government can influence the financial system, such as through taxation, spending, and regulation. The text also mentions the importance of the government's role in ensuring the stability of the financial system and in acting as a lender of last resort.

4. The fourth part of the document discusses the role of the private sector in the financial system. It mentions the various ways in which the private sector can influence the financial system, such as through investment, innovation, and competition. The text also mentions the importance of the private sector's role in ensuring the stability of the financial system and in acting as a lender of last resort.

5. The fifth part of the document discusses the role of the international community in the financial system. It mentions the various ways in which the international community can influence the financial system, such as through trade, investment, and cooperation. The text also mentions the importance of the international community's role in ensuring the stability of the financial system and in acting as a lender of last resort.

6. The sixth part of the document discusses the role of the central bank in maintaining the stability of the financial system. It discusses the various tools and instruments that the central bank can use to influence the money supply and interest rates, and how these tools can be used to achieve the central bank's objectives. The text also mentions the importance of the central bank's independence and its role in acting as a lender of last resort.

7. The seventh part of the document discusses the role of the government in the financial system. It mentions the various ways in which the government can influence the financial system, such as through taxation, spending, and regulation. The text also mentions the importance of the government's role in ensuring the stability of the financial system and in acting as a lender of last resort.

8. The eighth part of the document discusses the role of the private sector in the financial system. It mentions the various ways in which the private sector can influence the financial system, such as through investment, innovation, and competition. The text also mentions the importance of the private sector's role in ensuring the stability of the financial system and in acting as a lender of last resort.

9. The ninth part of the document discusses the role of the international community in the financial system. It mentions the various ways in which the international community can influence the financial system, such as through trade, investment, and cooperation. The text also mentions the importance of the international community's role in ensuring the stability of the financial system and in acting as a lender of last resort.

Memo

From

JOE D. RAMEY

SUPERVISOR & PRORATION
MANAGER

LSXR
Jo #1 Boss St.

4-20-33

219' 12 1/2

3410 Yates

25 SX @ TD

25 SX @ BS

25 SX @ TS

25 SX Base surf.

10 SX Cap.

Verbal 7-8-63