

District I  
1625 N. French Dr., Hobbs, NM 88240  
District II  
811 South First, Artesia, NM 88210  
District III  
1000 Rio Brazos Rd., Aztec, NM 87410  
District IV  
2040 South Pacheco, Santa Fe, NM 87505

State of New Mexico  
Energy, Minerals & Natural Resources

Form C-104  
Revised March 25, 1999

OIL CONSERVATION DIVISION  
2040 South Pacheco  
Santa Fe, NM 87505

Submit to Appropriate District Office  
5 Copies

☐ AMENDED REPORT

I. REQUEST FOR ALLOWABLE AND AUTHORIZATION TO TRANSPORT

<sup>1</sup> Operator name and Address <b>Devon SFS Operating Inc</b> <b>20 North Broadway, Suite 1500</b> <b>Oklahoma City, OK 73102-8260</b>		<sup>2</sup> OGRID Number <b>020305</b>
		<sup>3</sup> Reason for Filing Code <b>CH (Effective 10/1/00)</b>
<sup>4</sup> API Number <b>30-0 25-23122</b>	<sup>5</sup> Pool Name <b>Teas Yates Seven Rivers</b>	<sup>6</sup> Pool Code <b>59090</b>
<sup>7</sup> Property Code <b>017154</b>	<sup>8</sup> Property Name <b>Government N</b>	<sup>9</sup> Well Number <b>2</b>

II. <sup>10</sup> Surface Location

UL or lot no. <b>N</b>	Section <b>19</b>	Township <b>20S</b>	Range <b>34E</b>	Lot. Idn	Feet from the <b>590</b>	North/South Line <b>South</b>	Feet from the <b>1913</b>	East/West line <b>West</b>	County <b>Lea</b>
---------------------------	----------------------	------------------------	---------------------	----------	-----------------------------	----------------------------------	------------------------------	-------------------------------	----------------------

<sup>11</sup> Bottom Hole Location

UL or lot no.	Section	Township	Range	Lot. Idn	Feet from the	North/South Line	Feet from the	East/West line	County
<sup>12</sup> Lse Code <b>F</b>	<sup>13</sup> Producing Method Code <b>P</b>	<sup>14</sup> Gas Connection Date	<sup>15</sup> C-129 Permit Number	<sup>16</sup> C-129 Effective Date	<sup>17</sup> C-129 Expiration Date				

III. Oil and Gas Transporters

<sup>18</sup> Transporter OGRID <b>022507</b>	<sup>19</sup> Transporter Name and Address <b>Equilon Enterprises, LLC</b> <b>1100 Louisiana, S-2286C</b> <b>Houston, TX 77002</b>	<sup>20</sup> POD <b>2065510</b>	<sup>21</sup> O/G <b>O</b>	<sup>22</sup> POD ULSTR Location and Description <b>(N), Sec. 19, T-20S, R-34E</b> <b>Government N # 2 Battery</b>

IV. Produced Water



<sup>23</sup> POD <b>2065550</b>	<sup>24</sup> POD ULSTR Location and Description <b>(N), Sec. 19, T-20S, R-34E Government N #2 Battery</b>
-------------------------------------	---


V. Well Completion Data

<sup>25</sup> Spud Date	<sup>26</sup> Ready Date	<sup>27</sup> TD	<sup>28</sup> PBSD	<sup>29</sup> Perforations	<sup>30</sup> DHC, MC
<sup>31</sup> Hole Size	<sup>32</sup> Casing & Tubing Size	<sup>33</sup> Depth Set	<sup>34</sup> Sacks Cement		

VI. Well Test Data

<sup>35</sup> Date New Oil	<sup>36</sup> Gas Delivery Date	<sup>37</sup> Test Date	<sup>38</sup> Test Length	<sup>39</sup> Tbg. Pressure	<sup>40</sup> Csg. Pressure
<sup>41</sup> Choke Size	<sup>42</sup> Oil	<sup>43</sup> Water	<sup>44</sup> Gas	<sup>45</sup> AOF	<sup>46</sup> Test Method

<sup>47</sup> I hereby certify that the rules of the Oil Conservation Division have been complied with and that the information given above is true and complete to the best of my knowledge and belief. Signature: 		<b>OIL CONSERVATION DIVISION</b> Approved by: 	
Printed name: <b>Brad Foster</b>		Title: <b>Regulatory Specialist</b>	
Title: <b>Div Operations &amp; Production Manager</b>		Approval Date: <b>10/20/00</b>	
Date:	Phone:		

<sup>48</sup> If this is a change of operator fill in the OGRID number and name of the previous operator			
	<b>Bill Keathly</b>	<b>Regulatory Specialist</b>	<b>10/20/00</b>
Previous Operator Signature	Printed Name	Title	Date

District I  
PO Box 1980, Hobbs, NM 88241-1980  
District II  
PO Drawer DD, Artesia, NM 88211-0719  
District III  
1000 Rio Brazos Rd., Aztec, NM 87410  
District IV  
2040 South Pacheco, Santa Fe, NM 87505

State of New Mexico  
Energy, Minerals & Natural Resources Department

OIL CONSERVATION DIVISION  
2040 South Pacheco  
Santa Fe, NM 87505

Form C-104  
Revised October 18, 1994  
Instructions on back  
Submit to Appropriate District Office  
5 Copies

☐ AMENDED REPORT

I. REQUEST FOR ALLOWABLE AND AUTHORIZATION TO TRANSPORT

<sup>1</sup> Operator name and Address Santa Fe Snyder Corp. 550 W. Texas, Suite 1330 Midland, TX 79701		<sup>2</sup> OGRID Number 020305	
<sup>4</sup> API Number 30-0 25-23122		<sup>5</sup> Pool Name Teas Yates Seven Rivers	
<sup>7</sup> Property Code 017154		<sup>6</sup> Pool Code 59090	
<sup>8</sup> Property Name Government N		<sup>3</sup> Reason for Filing Code CH (Effective 7/1/99)	
		<sup>9</sup> Well Number 2	

II. <sup>10</sup> Surface Location

UL or lot no.	Section	Township	Range	Lot. Idn	Feet from the	North/South Line	Feet from the	East/West line	County
N	19	20S	34E		590	South	1913	West	Lea

<sup>11</sup> Bottom Hole Location

UL or lot no.	Section	Township	Range	Lot. Idn	Feet from the	North/South Line	Feet from the	East/West line	County
<sup>12</sup> Lse Code F	<sup>13</sup> Producing Method Code P	<sup>14</sup> Gas Connection Date	<sup>15</sup> C-129 Permit Number	<sup>16</sup> C-129 Effective Date	<sup>17</sup> C-129 Expiration Date				

III. Oil and Gas Transporters

<sup>18</sup> Transporter OGRID	<sup>19</sup> Transporter Name and Address	<sup>20</sup> POD	<sup>21</sup> O/G	<sup>22</sup> POD ULSTR Location and Description
022507	Equilon Enterprises, LLC 1100 Louisiana, S-2286C Houston, TX 77002	2065510	0	(N), Sec. 19, T-20S, R-34E Government N # 2 Battery

IV. Produced Water

<sup>23</sup> POD 2065550	<sup>24</sup> POD ULSTR Location and Description (N), Sec. 19, T-20S, R-34E Government N #2 Battery
------------------------------	--

V. Well Completion Data

<sup>25</sup> Spud Date	<sup>26</sup> Ready Date	<sup>27</sup> TD	<sup>28</sup> PBSD	<sup>29</sup> Perforations	<sup>30</sup> DHC, DC, MC
<sup>31</sup> Hole Size	<sup>32</sup> Casing & Tubing Size	<sup>33</sup> Depth Set	<sup>34</sup> Sacks Cement		

VI. Well Test Data

<sup>35</sup> Date New Oil	<sup>36</sup> Gas Delivery Date	<sup>37</sup> Test Date	<sup>38</sup> Test Length	<sup>39</sup> Tbg. Pressure	<sup>40</sup> Csg. Pressure
<sup>41</sup> Choke Size	<sup>42</sup> Oil	<sup>43</sup> Water	<sup>44</sup> Gas	<sup>45</sup> AOF	<sup>46</sup> Test Method

<sup>47</sup> I hereby certify that the rules of the Oil Conservation Division have been complied with and that the information given above is true and complete to the best of my knowledge and belief. Signature: <i>Terry McCullough</i> Printed name: Terry McCullough Title: Sr. Production Clerk Date: 10/7/99		OIL CONSERVATION DIVISION Approved by: ORIGINAL SIGNED BY GARY WINK Title: FIELD REP. II Approval Date: OCT 26 1999	
Previous Operator Signature: <i>James V. Moore</i> SANTA FE ENERGY RESOURCES, INC. (OGRID #020305)		James V. Moore, Division Superintendent, Production 10/7/99 Printed Name Title Date	