


# INCLINATION REPORT

OPERATOR Continental Oil Company ADDRESS PO Box 460, Hobbs, New Mexico 88240  
 LEASE NAME State KN 12 WELL NO. 5 FIELD \_\_\_\_\_  
 LOCATION Section 12, T-19S, R-36E, Lea County, New Mexico

DEPTH	ANGLE INCLINATION DEGREES	DISPLACEMENT	DISPLACEMENT ACCUMULATED
488	1/4	2.1472	2.1472
984	1/2	4.3152	6.4624
1015	1/2	.2697	6.7321
1400	1/2	3.3495	10.0816
1874	1	8.2950	18.3766
2343	1 1/4	10.2242	28.6008
3257	2	31.8986	60.4994
3753	2	17.3104	77.8098
4000	2	8.6203	86.4301

I hereby certify that the above data as set forth is true and correct to the best of my knowledge and belief.


CACTUS DRILLING COMPANY



TITLE John Ayers, Office Manager

**AFFIDAVIT:**

Before me, the undersigned authority, appeared John Ayers  
 known to me to be the person whose name is subscribed herebelow, who, on making  
 deposition, under oath states that he is acting for and in behalf of the operator  
 of the well identified above, and that to the best of his knowledge and belief such  
 well was not intentionally deviated from the true vertical whatsoever.




AFFIANT'S SIGNATURE

Sworn and subscribed to in my presence on this the 5th day of January, 19 79

MY COMMISSION EXPIRES MARCH 1, 1980

SEAL

  
 Notary Public in and for the County  
 of Lea, State of New Mexico