

INCLINATION REPORT

OPERATOR CONOCO Incorporated **ADDRESS** PO Box 460, Hobbs, New Mexico 88240

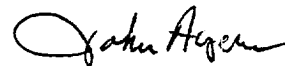
LEASE NAME State "KP" 13 **WELL NO.** 4 **FIELD** _____

LOCATION Section 13, T-19S, R-36E, Lea County, New Mexico

DEPTH	ANGLE INCLINATION DEGREES	DISPLACEMENT	DISPLACEMENT ACCUMULATED
450	1/2	3.9150	3.9150
656	1	3.6050	7.5200
1010	1 1/4	7.7172	15.2372
1408	3/4	5.2138	20.4510
1921	1	8.9775	29.4285
2437	1 1/4	11.2488	40.6773
2612	1	3.0625	43.7398
3110	1	8.7150	52.4548
3863	1 1/4	16.4154	68.8702
3990	1 1/2	3.3274	72.1976

I hereby certify that the above data as set forth is true and correct to the best of my knowledge and belief.

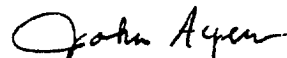
CACTUS DRILLING COMPANY



TITLE John Ayers, Office Manager

AFFIDAVIT:

Before me, the undersigned authority, appeared John Ayers known to me to be the person whose name is subscribed herebelow, who, on making deposition, under oath states that he is acting for and in behalf of the operator of the well identified above, and that to the best of his knowledge and belief such well was not intentionally deviated from the true vertical whatsoever.




AFFIANT'S SIGNATURE

Sworn and subscribed to in my presence on this the 6th day of December, 19 79

MY COMMISSION EXPIRES MARCH 1, 1980

SEAL


Notary Public in and for the County
of Lea, State of New Mexico

RECEIVED

MAR 30 '80

OIL CONSERVATION DIV.