


INCLINATION REPORT

OPERATOR Great Western Drilling Company ADDRESS PO Box 1659, Midland, Texas 79702
 LEASE NAME Bordages WELL NO. 3 FIELD EUNICE-MONUMENT
 LOCATION 660' x 47', 1650' x 17', Section 33, T-12-S, R-21-E, Unit Letter N

DEPTH	ANGLE INCLINATION DEGREES	DISPLACEMENT	DISPLACEMENT ACCUMULATED
417	1/2	3.6279	3.6279
916	3/4	6.5369	10.1648
1400	1	8.4700	18.6348
1875	1 1/2	12.4450	31.0798
2243	1 1/2	9.6416	40.7214
2741	1 3/4	15.1890	55.9104
3011	1 3/4	8.2350	64.1454
3358	1 1/4	7.5647	71.7100
3700	1/2	2.9754	74.6854
4055	3/4	4.6505	79.3359

I hereby certify that the above data as set forth is true and correct to the best of my knowledge and belief.


CACTUS DRILLING COMPANY



TITLE John Ayers, Office Manager

AFFIDAVIT:

Before me, the undersigned authority, appeared John Ayers
 known to me to be the person whose name is subscribed herebelow, who, on making
 deposition, under oath states that he is acting for and in behalf of the operator
 of the well identified above, and that to the best of his knowledge and belief such
 well was not intentionally deviated from the true vertical whatsoever.




AFFIANT'S SIGNATURE

Sworn and subscribed to in my presence on this the 17th day of January, 19 80

MY COMMISSION EXPIRES MARCH 1, 1980

SEAL


 Notary Public in and for the County
 of Lea, State of New Mexico

RECEIVED

FEB 19 80

OIL CONSERVATION DIV.