

UNITED STATES
DEPARTMENT OF THE INTERIOR
BUREAU OF LAND MANAGEMENT

SUBMIT IN TRIPlicate*
(Other instructions on reverse side)

Form approved
Budget Bureau No. 1004-0135
Expires August 31, 1985

5. LEASE DESIGNATION AND SERIAL NO.

NM-51844

6. IF INDIAN, ALLOTTEE OR TRIBE NAME

SUNDRY NOTICES AND REPORTS ON WELLS 88240

(Do not use this form for proposals to drill or to deepen or plug back to a different reservoir.
Use "APPLICATION FOR PERMIT" for such proposals.)

1. OIL WELL ☒ GAS WELL ☐ OTHER ☐
2. NAME OF OPERATOR
Grover Oil Company
3. ADDRESS OF OPERATOR
P O Box 3666, Midland TX 79702
4. LOCATION OF WELL (Report location clearly and in accordance with any State requirements.*
See also space 17 below.)
At surface

7. UNIT AGREEMENT NAME

8. FARM OR LEASE NAME

Federal

9. WELL NO.

#1

10. FIELD AND POOL OR WILDCAT

West Teas

11. SEC., T., R., M., OR BLK. AND SURVEY OR AREA

Section 9, T20S, R33E

12. COUNTY OR PARISH 13. STATE

Lea

New Mexico

14. PERMIT NO.

15. ELEVATIONS (Show whether DF, RT, CR, etc.)

3542.9' GL

16.

Check Appropriate Box To Indicate Nature of Notice, Report, or Other Data

NOTICE OF INTENTION TO:

TEST WATER SHUT-OFF

PULL OR ALTER CASING

FRACTURE TREAT

MULTIPLE COMPLETE

SHOOT OR ACIDIZE

ABANDON*

REPAIR WELL

CHANGE PLANS

(Other) Set production casing

X

SUBSEQUENT REPORT OF:

WATER SHUT-OFF

FRACTURE TREATMENT

SHOOTING OR ACIDIZING

(Other)

REPAIRING WELL

ALTERING CASING

ABANDONMENT*

(NOTE: Report results of multiple completion on Well Completion or Recompletion Report and Log form.)

17. DESCRIBE PROPOSED OR COMPLETED OPERATIONS (Clearly state all pertinent details, and give pertinent dates, including estimated date of starting any proposed work. If well is directionally drilled, give subsurface locations and measured and true vertical depths for all markers and zones pertinent to this work.)*


2/23/87

Drilled 7 7/8" hole to 3406' and ran 4 1/2" 9.5# csg to 3398' csg seat. Cemented with 620 sx Halliburton Lite w/1# flocele, 15# salt and ran 200 sx Class "C" w/2% Calc Chl. Circulated cement to surface on production csg string, 90 sx return.

ACCEPTED FOR RECORD

FEB 27 1987

For
CARLSBAD, NEW MEXICO



18. I hereby certify that the foregoing is true and correct

SIGNED

TITLE

DATE

Carol Robbins

Secretary

2-25-87

(This space for Federal or State office use)



APPROVED BY

TITLE

DATE

CONDITIONS OF APPROVAL, IF ANY:

*See Instructions on Reverse Side



LTR



Job separation sheet

UNITED STATES
DEPARTMENT OF THE INTERIOR
BUREAU OF LAND MANAGEMENT

SUBMIT IN TRIP-LATE*
(Other instructions on re-
verse side)

Budget Bureau No. 1004-0135
Expires August 31, 1985

5. LEASE DESIGNATION AND SERIAL NO.

NM-51844

6. IF INDIAN, ALLOTTEE OR TRIBE NAME

SUNDRY NOTICES AND REPORTS ON WELLS

(Do not use this form for proposals to drill or to deepen or plug back to a different reservoir.
Use "APPLICATION FOR PERMIT--" for such proposals.)

1. OIL WELL <input checked="" type="checkbox"/> GAS WELL <input type="checkbox"/> OTHER <input type="checkbox"/>		7. UNIT AGREEMENT NAME	
2. NAME OF OPERATOR Grover Oil Company		8. FARM OR LEASE NAME Federal	
3. ADDRESS OF OPERATOR P. O. Box 3666, Midland, Texas 79702		9. WELL NO. 1	
4. LOCATION OF WELL (Report location clearly and in accordance with any State requirements.* See also space 17 below.) At surface 1980' FSL & 1650' FWL		10. FIELD AND POOL, OR WILDCAT West Teas	
14. PERMIT NO.		11. SEC., T., R., M., OR BLK. AND SURVEY OR AREA Section 9, T20S, R33E	
15. ELEVATIONS (Show whether DF, RT, GR, etc.) 3542.9' GL		12. COUNTY OR PARISH Lea	
		13. STATE New Mexico	

16. Check Appropriate Box To Indicate Nature of Notice, Report, or Other Data

NOTICE OF INTENTION TO:

TEST WATER SHUT-OFF <input type="checkbox"/>	PULL OR ALTER CASING <input type="checkbox"/>
FRACTURE TREAT <input type="checkbox"/>	MULTIPLE COMPLETE <input type="checkbox"/>
SHOOT OR ACIDIZE <input type="checkbox"/>	ABANDON* <input type="checkbox"/>
REPAIR WELL <input type="checkbox"/>	CHANGE PLANS <input type="checkbox"/>
(Other) Set surface casing	X

SUBSEQUENT REPORT OF:

WATER SHUT-OFF <input type="checkbox"/>	REPAIRING WELL <input type="checkbox"/>
FRACTURE TREATMENT <input type="checkbox"/>	ALTERING CASING <input type="checkbox"/>
SHOOTING OR ACIDIZING <input type="checkbox"/>	ABANDONMENT* <input type="checkbox"/>
(Other) <input type="checkbox"/>	

(NOTE: Report results of multiple completion on Well Completion or Recompletion Report and Log form.)

17. DESCRIBE PROPOSED OR COMPLETED OPERATIONS (Clearly state all pertinent details, and give pertinent dates, including estimated date of starting any proposed work. If well is directionally drilled, give subsurface locations and measured and true vertical depths for all markers and zones pertinent to this work.)*

2-18-87 Spud date: 2/16/87
Drilled a 12 1/4" hole to 1268' and ran 8 5/8" 32# csg to 1265' csg seat. Cemented with 500 sx Halliburton Lite and tailed in with 250 sx Class "C". Circulated cement to surface on surface csg string, 231 sx return.

ACCEPTED FOR RECORD

FEB 27 1987

Carlsbad, NEW MEXICO



18. I hereby certify that the foregoing is true and correct

SIGNED Carol Robbins

TITLE Secretary

DATE 2/25/87


(This space for Federal or State office use)

APPROVED BY _____
CONDITIONS OF APPROVAL, IF ANY:

TITLE _____

DATE _____

*See Instructions on Reverse Side



LTR



Job separation sheet



United States Department of the Interior

BUREAU OF LAND MANAGEMENT

Box 1397, Roswell, New Mexico - 88201

IN REPLY
REFER TO:

NM-51844 PD
3162.41 (065)

Grover Oil Company
P. O. Box 3666
Midland, TX 79702

Dear Sir:

Your application for Permit to Drill the Federal No. 1 well in the NE $\frac{1}{4}$ SW $\frac{1}{4}$ sec. 9, T. 20 S., R. 33 E., Lea County, New Mexico, lease NM-51844, to a depth of 3400 feet to test the Yates 7 Rivers formation in the oil-potash area, is hereby approved as amended by stipulations attached to the application.

One copy of the application is returned herewith. Please notify the Bureau of Land Management office checked on the attached special stipulation, in sufficient time for a representative to witness all cementing operations.

Approval of this application does not warrant or certify that the applicant holds legal or equitable title to those rights in the subject lease which would entitle the applicant to conduct operations thereon.

Sincerely,

Francis R. Cherry, Jr.
District Manager

1 Enclosure

cc:

NMOCB - Hobbs - 2

NM (067)

NM (067A)

NM (065, D. Nyffeler)

RECEIVED
FEB 16 1987
OCD
HOBB'S OFFICE