

INCLINATION REPORT

4104 Birch, Suite 130
Newport Beach, CA 92660

OPERATOR LBO New Mexico

ADDRESS

LEASE NAME Lia

WELL NO. 2

FIELD Nadine

LOCATION Section 26, T-19-S, R-38-E


Lea County, New Mexico

99014 + 1652/E

DEPTH	ANGLE INCLINATION DEGREES	DISPLACEMENT	DISPLACEMENT ACCUMULATED
217	1/4°	.95	.95
442	1/4°	.98	1.93
912	3/4°	6.20	8.13
1385	1/4°	2.07	10.20
1572	1/4°	.82	11.02
2013	1/2°	3.86	14.88
2480	3/4°	6.16	21.04
2895	3/4°	5.48	26.52
3359	1/4°	2.03	28.55
3832	3/4°	6.24	34.79
4303	3/4°	6.22	41.01
4776	1/2°	4.14	45.15
5247	3/4°	6.22	51.37
5973	1/4°	3.17	54.54
6406	1/4°	1.89	56.43
6656	1/4°	1.09	57.52

I hereby certify that the above data as set forth is true and correct to the best of my knowledge and belief.

SITTON DRILLING CO.

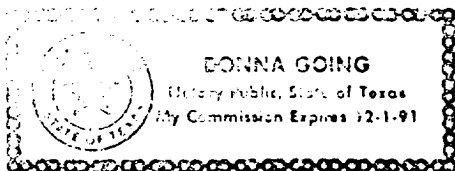

TITLE President


AFFIDAVIT:

Before me, the undersigned authority, appeared Ronald Sitton known to me to be the person whose name is subscribed herebelow, who, on making deposition, under oath states that he is acting for and in behalf of the operator of the well identified above, and that to the best of his knowledge and belief such well was not intentionally deviated from the true vertical whatsoever.


AFFILIANT'S SIGNATURE

Sworn and subscribed to in my presence on this the 19th day of April, 1990




Notary Public in and for the County of Lubbock, State of Texas

SEAL