

30-025-31004

## INCLINATION REPORT

OPERATOR LBO New Mexico, Inc. ADDRESS 4101 Birch Street, Suite 130  
Newport Beach, California 92660

LEASE NAME Alyssa WELL NO. 1 FIELD Nadine

LOCATION Section 27, T-19-S, R-38-E Lea County, New Mexico  
660/E & 1980/N

DEPTH	ANGLE INCLINATION DEGREES	DISPLACEMENT	DISPLACEMENT ACCUMULATED
459	1/4°	2.01	2.01
939	1/2°	4.20	6.21
1379	3/4°	5.81	12.02
1534	3/4°	2.05	14.07
2016	3/4°	6.36	20.43
2508	1 1/4°	10.75	31.18
3005	1 3/4°	15.18	46.36
3097	1 3/4°	2.81	49.17
3187	1 1/2°	2.36	51.53
3681	1°	8.65	60.18
4173	1 1/2°	12.89	73.07
4420	1/2°	2.16	75.23
4919	1/2°	4.37	79.60
5411	3/4°	6.49	86.09
5500	1 1/4°	1.94	88.03
5967	1°	8.17	96.20
6459	1 1/2°	12.89	109.09
6953	1 1/4°	10.79	119.88
7106	1 1/4°	3.34	123.22
7535	1°	7.51	130.73
7750	3/4°	2.84	133.57


I hereby certify that the above data as set forth is true and correct to the best of my knowledge and belief.

SITTON DRILLING CO.


  
 TITLE President

## AFFIDAVIT:


Before me, the undersigned authority, appeared Ronald Sitton known to me to be the person whose name is subscribed herebelow, who, on making deposition, under oath states that he is acting for and in behalf of the operator of the well identified above, and that to the best of his knowledge and belief such well was not intentionally deviated from the true vertical whatsoever.

  
 AFFIANT'S SIGNATURE

Sworn and subscribed to in my presence on this the 8th day of October, 19 90



SEAL

  
 Notary Public in and for the County  
 of Lea, State of New Mexico  
Lubbock, State of Texas

RECEIVED

NOV 02 1990

U.S. DEPT. OF JUSTICE  
FEDERAL BUREAU OF INVESTIGATION