

OFFICIAL FILE COPY

30-025-31771

OCT 20, 1992

3160(067)
NM-53994

CCC-9-14-92

Rem 90/6/92

29/9/92

for one
10/9/92

CERTIFIED--RETURN RECEIPT REQUESTED
P 864 872 755

Conoco Incorporated
Attention: Jerry W. Hoover
10 Desta Drive
Suite 100 W
Midland, TX 79705

RE: Rio Grande "25" Federal No. 1
NM-53994
400' FNL & 2190' FWL, Sec. 25, T20S, R33E
Lea County, New Mexico


Dear Mr. Hoover:

I am pleased to approve your Application for Permit to Drill (APD) at the present location. Your copy of the APD, with attached stipulations, is enclosed.

If you need any additional information, please contact Tony Herrell at the Carlsbad Resource Area (505) 887-6544.

Sincerely,

Monte Jordan

 Larry L. Woodard
State Director

1 Enclosure
1 - Application for Permit to Drill (APD)

bcc:
NM (910, L. Woodard)
NM (920, R. Smith)
NM (067, T. Herrell)
NM (060, A. Lopez)
NM (060, L. Cone)

067:Jolsen:nm:09/11/92:A:\riog251.AL

RECEIVED

JUN 26 1992

GOV H0533 27514

RECEIVED

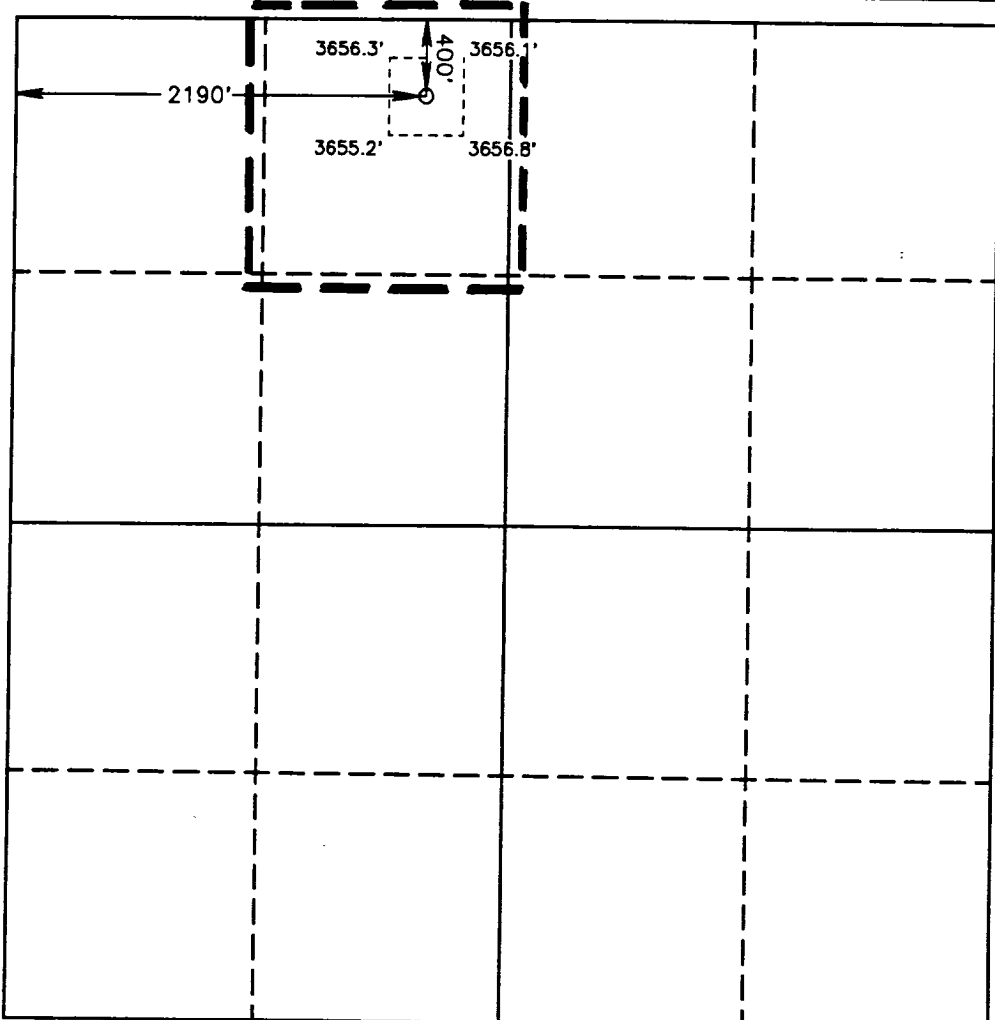
OCT 28 1992

OCD HOBBS OFFICE

Santa Fe, New Mexico 87504-2088

1000 Rio Brazos Rd., Artes, NM 87410

All Distances must be from the outer boundaries of the section

Operator CONOCO INC.			Lease RIO GRANDE FEDERAL "25"		Well No. 1	
Unit Letter C	Section 25	Township 20 SOUTH	Range 33 EAST NMPM		County LEA	
Actual Footage Location of Well:						
400 feet from the NORTH line and			2190 feet from the WEST line			
Ground Level Elev. 3656.8'		Producing Formation Brushy Canyon		Pool Undesignated Delaware		Dedicated Acreage: 40 Acres
<p>1. Outline the acreage dedicated to the subject well by colored pencil or hachure marks on the plat below.</p> <p>2. If more than one lease is dedicated to the well, outline each and identify the ownership thereof (both as to working interest and royalty).</p> <p>3. If more than one lease of different ownership is dedicated to the well, have the interest of all owners been consolidated by communitization, unitization, force-pooling, etc.?</p> <p><input type="checkbox"/> Yes <input type="checkbox"/> No If answer is "yes" type of consolidation _____</p> <p>If answer is "no" list of owners and tract descriptions which have actually been consolidated. (Use reverse side of this form necessary. _____)</p> <p>No allowable will be assigned to the well unit all interests have been consolidated (by communitization, unitization, forced-pooling, otherwise) or until a non-standard unit, eliminating such interest, has been approved by the Division.</p>						
				OPERATOR CERTIFICATION		
				<p>I hereby certify the the information contained herein is true and complete to the best of my knowledge and belief.</p> <p>Signature <i>Jerry W. Hoover</i> Printed Name Jerry W. Hoover Position Sr. Conservation Coordinator Company Conoco Inc. Date 9/2/92</p>		
				SURVEYOR CERTIFICATION		
				<p>I hereby certify that the well location shown on this plat was plotted from field notes of actual surveys made by me or under my supervision, and that the same is true and correct to the best of my knowledge and belief.</p> <p>Date Surveyed AUGUST 19, 1992</p> <p>Signature & Seal of Professional Surveyor <i>Donald J. Eiden</i></p> <p>Certificate No. 3239 JERRY W. WEST, 676 RONALD J. EIDEN, 3239 RONALD J. EIDEN, 7977</p>		

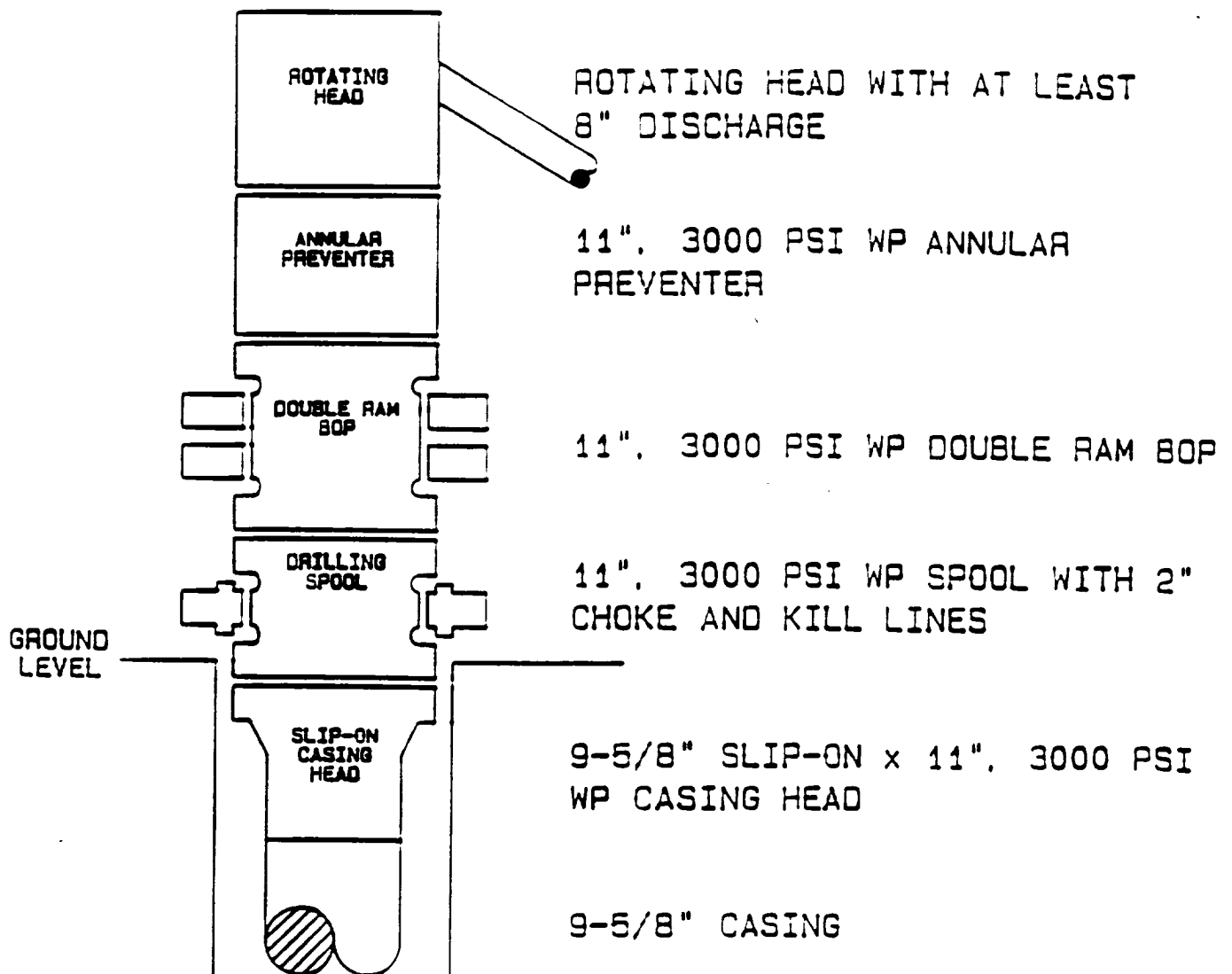
PROPOSED WELL PLAN OUTLINE

WELL NAME **RIO GRANDE FEDERAL "25" NO. 1**

LOCATION SECTION 25, T-20S, R-33E

[illegible]

BOP SPECIFICATIONS



47-3-3-74

ELF

RECEIVED

OCT 2 6 1992

OLD HOBBS OFFICE