

District I  
PO Box 1980, Hobbs, NM 88241-1980  
District II  
811 South First, Artesia, NM 88210  
District III  
1000 Rio Brazos Rd., Aztec, NM 87410  
District IV  
2040 South Pacheco, Santa Fe, NM 87505

State of New Mexico  
Energy, Minerals & Natural Resources Department

OIL CONSERVATION DIVISION  
2040 South Pacheco  
Santa Fe, NM 87505

Form C-104  
Revised October 18, 1994  
Instructions on back  
Submit to Appropriate District Office  
5 Copies

☐ AMENDED REPORT

I. REQUEST FOR ALLOWABLE AND AUTHORIZATION TO TRANSPORT

<sup>1</sup> Operator name and Address Falcon Creek Resources, Inc. Now Sapient Energy Corp. 621 17 <sup>th</sup> St., Suite 1800 Denver, CO 80293-0621		<sup>2</sup> OGRID Number 169415
		<sup>3</sup> Reason for Filing Code Change of Operator Name
<sup>4</sup> API Number 30 - 025-31896	<sup>5</sup> Pool Name West Teas Yates - Seven Rivers	<sup>6</sup> Pool Code 59110
<sup>7</sup> Property Code 23400	<sup>8</sup> Property Name Federal "9"	<sup>9</sup> Well Number 3

II. <sup>10</sup> Surface Location

Ul or lot no.	Section	Township	Range	Lot Idn	Feet from the	North/South Line	Feet from the	East/West line	County
C	9	20S	33E		330	N	2310	W	Lea

<sup>11</sup> Bottom Hole Location

UL or lot no.	Section	Township	Range	Lot Idn	Feet from the	North/South line	Feet from the	East/West line	County
C	9	20S	33E		330	N	2310	W	Lea
<sup>12</sup> Lse Code F	<sup>13</sup> Producing Method Code P	<sup>14</sup> Gas Connection Date 06- 1994	<sup>15</sup> C-129 Permit Number	<sup>16</sup> C-129 Effective Date	<sup>17</sup> C-129 Expiration Date				

III. Oil and Gas Transporters

<sup>18</sup> Transporter OGRID	<sup>19</sup> Transporter Name and Address	<sup>20</sup> POD	<sup>21</sup> O/G	<sup>22</sup> POD ULSTR Location and Description
020445	Scurlock Permian LLC. P.O. BOX 3119 Midland, TX. 79702	2445110	O	G-9-20S-33E Federal "9" 1 Battery
				G-9-20S-33E Federal "9" 1 Battery

IV. Produced Water


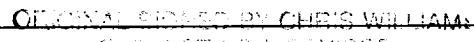

<sup>23</sup> POD 2445150	<sup>24</sup> POD ULSTR Location and Description Federal "9" 1 Battery Water Tank G-9-20S-33E
------------------------------	--

V. Well Completion Data

<sup>25</sup> Spud Date	<sup>26</sup> Ready Date	<sup>27</sup> TD	<sup>28</sup> PBTD	<sup>29</sup> Perforations	<sup>30</sup> DHC, DC,MC
<sup>31</sup> Hole Size	<sup>32</sup> Casing & Tubing Size	<sup>33</sup> Depth Set	<sup>34</sup> Sacks Cement		

VI. Well Test Data

<sup>35</sup> Date New Oil	<sup>36</sup> Gas Delivery Date	<sup>37</sup> Test Date	<sup>38</sup> Test Length	<sup>39</sup> Tbg. Pressure	<sup>40</sup> Csg. Pressure
<sup>41</sup> Choke Size	<sup>42</sup> Oil	<sup>43</sup> Water	<sup>44</sup> Gas	<sup>45</sup> AOF	<sup>46</sup> Test Method

<sup>47</sup> I hereby certify that the rules of the Oil Conservation Division have been complied with and that the information given above is true and complete to the best of my knowledge and belief. Signature: 	<b>OIL CONSERVATION DIVISION</b> Approved by:  Title: DISTRICT I SUPERVISOR Approval Date: 
Printed name: Gerald Lucero	
Title: Mgr. Of Operations	
Date: July 20, 2000	Phone: (303) 675-0007
<sup>48</sup> If this is a change of operator fill in the OGRID number and name of the previous operator	
Previous Operator Signature	Printed Name Title Date

District I  
1625 N. French Dr., Hobbs, NM 88240  
District II  
1301 W. Grand Avenue, Artesia, NM 88210  
District III  
1000 Rio Brazos Rd., Aztec, NM 87410  
District IV  
1220 S. St. Francis Dr., Santa Fe, NM 87505

State of New Mexico  
Energy, Minerals & Natural Resources

Form C-104  
Reformatted July 20, 2001

Oil Conservation Division  
1220 South St. Francis Dr.  
Santa Fe, NM 87505

Submit to Appropriate District Office  
5 Copies

☐ AMENDED REPORT

I. REQUEST FOR ALLOWABLE AND AUTHORIZATION TO TRANSPORT

<sup>1</sup> Operator name and Address Falcon Creek Resources, Inc. 621 Seventeenth St. Denver, CO 80293		<sup>2</sup> OGRID Number 169415
		<sup>3</sup> Reason for Filing Code/ Effective Date NW/May 18, 2000
<sup>4</sup> API Number 30 - 025-31896	<sup>5</sup> Pool Name Teas Yates Seven Rivers West	<sup>6</sup> Pool Code 59110
<sup>7</sup> Property Code 30420	<sup>8</sup> Property Name West Teas Yates Seven River Unit Formerly: Federal 9 #3	<sup>9</sup> Well Number 921

II. <sup>10</sup> Surface Location

UL or lot no. C	Section 9	Township 20S	Range 33E	Lot.Idn	Feet from the 330	North/South Line N	Feet from the 2310	East/West line W	County Lea
--------------------	--------------	-----------------	--------------	---------	----------------------	-----------------------	-----------------------	---------------------	---------------

<sup>11</sup> Bottom Hole Location

UL or lot no.	Section	Township	Range	Lot Idn	Feet from the	North/South line	Feet from the	East/West line	County
<sup>12</sup> Lse Code F	<sup>13</sup> Producing Method Code P	<sup>14</sup> Gas Connection Date	<sup>15</sup> C-129 Permit Number	<sup>16</sup> C-129 Effective Date	<sup>17</sup> C-129 Expiration Date				

III. Oil and Gas Transporters

<sup>18</sup> Transporter OGRID	<sup>19</sup> Transporter Name and Address	<sup>20</sup> POD	<sup>21</sup> O/G	<sup>22</sup> POD ULSTR Location and Description
20445	Scurlock Permian LLC	2445110	0	

IV. Produced Water

<sup>23</sup> POD 2445150	<sup>24</sup> POD ULSTR Location and Description
------------------------------	--

V. Well Completion Data

<sup>25</sup> Spud Date	<sup>26</sup> Ready Date	<sup>27</sup> TD	<sup>28</sup> PBTD	<sup>29</sup> Perforations	<sup>30</sup> DHC, MC
<sup>31</sup> Hole Size	<sup>32</sup> Casing & Tubing Size	<sup>33</sup> Depth Set	<sup>34</sup> Sacks Cement		

VI. Well Test Data

<sup>35</sup> Date New Oil	<sup>36</sup> Gas Delivery Date	<sup>37</sup> Test Date	<sup>38</sup> Test Length	<sup>39</sup> Tbg. Pressure	<sup>40</sup> Csg. Pressure
<sup>41</sup> Choke Size	<sup>42</sup> Oil	<sup>43</sup> Water	<sup>44</sup> Gas	<sup>45</sup> AOF	<sup>46</sup> Test Method

<sup>47</sup> I hereby certify that the rules of the Oil Conservation Division have been complied with and that the information given above is true and complete to the best of my knowledge and belief.

Signature: *Lynda F. Townsend*

Printed name:  
Lynda F. Townsend

Title: Landman, Chesapeake Operating, Inc. as agent for  
Falcon Creek Resources, Inc.

Date:  
8/12/02

Phone:  
(405) 879-9414

OIL CONSERVATION DIVISION

Approved by:

ORIGINAL SIGNED BY  
GARY W. WINK  
OC FIELD REPRESENTATIVE

Approval Date:

AUG 23 2002