

District I
1625 N. French Dr., Hobbs, NM 88240
District II
811 South First, Artesia, NM 88210
District III
1000 Rio Brazos Rd., Aztec, NM 87410
District IV
2040 South Pacheco, Santa Fe, NM 87505

State of New Mexico
Energy, Minerals & Natural Resources
OIL CONSERVATION DIVISION
2040 South Pacheco
Santa Fe, NM 87505

Form C-104
Revised March 25, 1999

Submit to Appropriate District Office
5 Copies

☐ AMENDED REPORT

I. REQUEST FOR ALLOWABLE AND AUTHORIZATION TO TRANSPORT

¹ Operator name and Address Devon SFS Operating Inc 20 North Broadway, Suite 1500 Oklahoma City, OK 73102-8260		² OGRID Number 020305
		³ Reason for Filing Code CH (effec. 10/1/00)
⁴ API Number 30-0 30-025-32402	⁵ Pool Name Qual Ridge (Morrow)	⁶ Pool Code 83280
⁷ Property Code 016625	⁸ Property Name Sinagua 18 Fed Com	⁹ Well Number 1

II. ¹⁰ Surface Location

UL or lot no. G	Section 18	Township 20-S	Range 34-E	Lot. Idn	Feet from the 1650	North/South Line North	Feet from the 2210	East/West line East	County Lea
---------------------------	----------------------	-------------------------	----------------------	----------	------------------------------	----------------------------------	------------------------------	-------------------------------	----------------------

¹¹ Bottom Hole Location

UL or lot no.	Section	Township	Range	Lot. Idn	Feet from the	North/South Line	Feet from the	East/West line	County
¹² Lse Code FC	¹³ Producing Method Code F	¹⁴ Gas Connection Date	¹⁵ C-129 Permit Number	¹⁶ C-129 Effective Date	¹⁷ C-129 Expiration Date				

III. Oil and Gas Transporters

¹⁸ Transporter OGRID	¹⁹ Transporter Name and Address	²⁰ POD	²¹ O/G	²² POD ULSTR Location and Description
022628	Cities Services	2807195	O	(J), Sec. 18, T-20S, R-34E Sinagua 18 Fed Com #2 Battery
009171	GPM Gas Corp. 4044 Penbrook Odessa, TX 79761	2807196	G	
032109	LG & E	2807196	G	

IV. Produced Water



²³ POD	²⁴ POD ULSTR Location and Description
-------------------	--


V. Well Completion Data

²⁵ Spud Date	²⁶ Ready Date	²⁷ TD	²⁸ PBTD	²⁹ Perforations	³⁰ DHC, MC
³¹ Hole Size	³² Casing & Tubing Size	³³ Depth Set	³⁴ Sacks Cement		

VI. Well Test Data

³⁵ Date New Oil	³⁶ Gas Delivery Date	³⁷ Test Date	³⁸ Test Length	³⁹ Tbg. Pressure	⁴⁰ Csg. Pressure
⁴¹ Choke Size	⁴² Oil	⁴³ Water	⁴⁴ Gas	⁴⁵ AOF	⁴⁶ Test Method

⁴⁷ I hereby certify that the rules of the Oil Conservation Division have been complied with and that the information given above is true and complete to the best of my knowledge and belief. Signature: 	OIL CONSERVATION DIVISION	
Printed name: Brad Foster	Approved by: 	
Title: Div. Operations & Production Manager	Title: Regulatory Specialist	
Date:	Approval Date: DEC 14 2000	
Phone: 405-552-7837		

⁴⁸ If this is a change of operator fill in the OGRID number and name of the previous operator			
	Bill Keathly	Regulatory Specialist	10/20/00
Previous Operator Signature	Printed Name	Title	Date

District I
PO Box 1980, Hobbs, NM 88241-1980
District II
PO Drawer DD, Artesia, NM 88211-0719
District III
1000 Rio Brazos Rd., Aztec, NM 87410
District IV
2040 South Pacheco, Santa Fe, NM 87505

State of New Mexico
rgy, Minerals & Natural Resources Department

Form C-104
Revised October 18, 1994
Instructions on back
Submit to Appropriate District Office
5 Copies

OIL CONSERVATION DIVISION
2040 South Pacheco
Santa Fe, NM 87505

☐ AMENDED REPORT

I. REQUEST FOR ALLOWABLE AND AUTHORIZATION TO TRANSPORT

¹ Operator name and Address Santa Fe Snyder Corp. 550 W. Texas, Suite 1330 Midland, TX 79701		² OGRID Number 020305	
⁴ API Number 30-0 30-025-32402		³ Reason for Filing Code CH (effec. 7/1/99)	
⁵ Pool Name Quail Quail Ridge (Morrow)		⁶ Pool Code 83280	
⁷ Property Code 016625		⁸ Property Name Sinagua 18 Fed Com	
		⁹ Well Number 1	

II. ¹⁰ Surface Location

UL or lot no.	Section	Township	Range	Lot. Idn	Feet from the	North/South Line	Feet from the	East/West line	County
G	18	20-S	34-E		1650	North	2210	East	Lea

¹¹ Bottom Hole Location

UL or lot no.	Section	Township	Range	Lot. Idn	Feet from the	North/South Line	Feet from the	East/West line	County
¹² Lse Code FC	¹³ Producing Method Code F	¹⁴ Gas Connection Date	¹⁵ C-129 Permit Number	¹⁶ C-129 Effective Date	¹⁷ C-129 Expiration Date				

III. Oil and Gas Transporters

¹⁸ Transporter OGRID	¹⁹ Transporter Name and Address	²⁰ POD	²¹ O/G	²² POD ULSTR Location and Description
022628	Cities Services Texas - New Mexico Pipeline	2807195	0	(J), Sec. 18, T-20S, R-34E Sinagua 18 Fed Com #2 Battery
009171	GPM Gas Corp. 4044 Penbrook Odessa, TX 79761	2807196	G	
032109	LG & E	2807196	G	

IV. Produced Water

²³ POD 2811462	²⁴ POD ULSTR Location and Description
------------------------------	--

V. Well Completion Data

²⁵ Spud Date	²⁶ Ready Date	²⁷ TD	²⁸ PBTD	²⁹ Perforations	³⁰ DHC, DC, MC
³¹ Hole Sie	³² Casing & Tubing Size	³³ Depth Set	³⁴ Sacks Cement		

VI. Well Test Data

³⁵ Date New Oil	³⁶ Gas Delivery Date	³⁷ Test Date	³⁸ Test Length	³⁹ Tbg. Pressure	⁴⁰ Csg. Pressure
⁴¹ Choke Size	⁴² Oil	⁴³ Water	⁴⁴ Gas	⁴⁵ AOF	⁴⁶ Test Method

⁴⁷ I hereby certify that the rules of the Oil Conservation Division have been complied with and that the information given above is true and complete to the best of my knowledge and belief.

Signature: *Terry McCullough*
Printed name: Terry McCullough

Title: Sr. Production Clerk

Date: 9/30/99

Phone: 915/686-6612

OIL CONSERVATION DIVISION

Approved by: ORIGINAL SIGNED BY CHRIS WILLIAMS
DISTRICT I SUPERVISOR

Title:

Approval Date: OCT 25 1999

⁴⁷ If this is a change of operator fill in the OGRID number and name of the previous operator

Previous Operator Signature
James V. Moore

James V. Moore,

Division Superintendent, Production 9/30/99

Printed Name

Title

Date

SANTA FE ENERGY RESOURCES, INC. (OGRID # 020305)