

DISTRICT I
P.O. Box 1980, Hobbs, NM 88240

State of New Mexico
Energy, Minerals and Natural Resources Department

Form C-102
Revised February 10, 1994
Instruction on back
Submit to Appropriate District Office
State Lease - 4 Copies
Fee Lease - 3 Copies

DISTRICT II
P.O. Drawer DD, Artesia, NM 88210

OIL CONSERVATION DIVISION

DISTRICT III
1000 Rio Brazos Rd., Aztec, NM 87410

P.O. Box 2088
Santa Fe, New Mexico 87504-2088

☐ AMENDED REPORT

WELL LOCATION AND ACREAGE DEDICATION PLAT

API Number	Pool Code	Pool Name Eumont-Yates, 7-Rivers, Queen
Property Code 6366	Property Name BERTHA BARBER	Well Number 15
OGRID No.	Operator Name MARATHON OIL CO.	Elevation 3556'

Surface Location

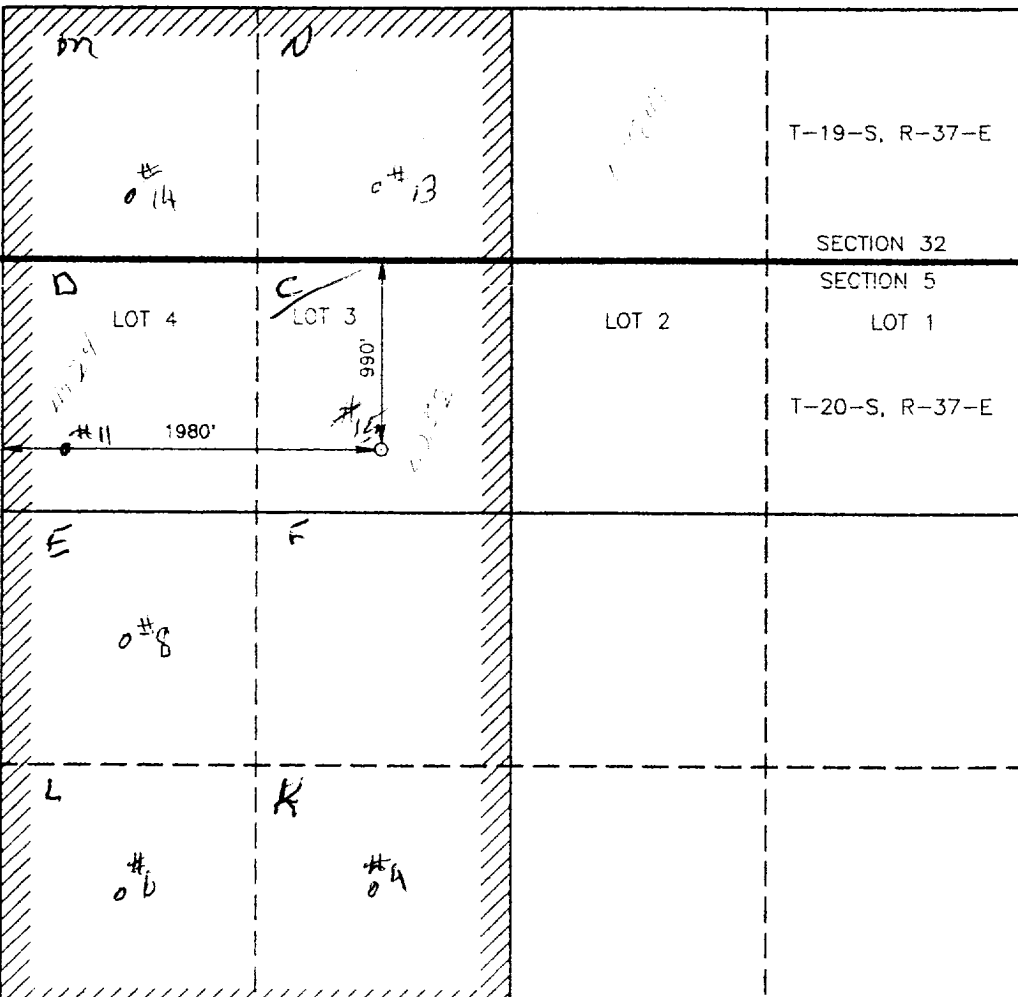

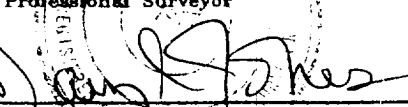
UL or lot No. LOT 3	Section 5	Township 20S	Range 37E	Lot Idn	Feet from the 990	North/South line NORTH	Feet from the 1980	East/West line WEST	County LEA
------------------------	--------------	-----------------	--------------	---------	----------------------	---------------------------	-----------------------	------------------------	---------------

¹¹ Bottom Hole Location If Different From Surface

UL or lot No.	Section	Township	Range	Lot Idn	Feet from the	North/South line	Feet from the	East/West line	County
---------------	---------	----------	-------	---------	---------------	------------------	---------------	----------------	--------

Dedicated Acres 40.320	Joint or Infill	Consolidation Code	Order No.
---------------------------	-----------------	--------------------	-----------

NO ALLOWABLE WILL BE ASSIGNED TO THIS COMPLETION UNTIL ALL INTERESTS HAVE BEEN CONSOLIDATED
OR A NON-STANDARD UNIT HAS BEEN APPROVED BY THE DIVISION

		<p>OPERATOR CERTIFICATION</p> <p>I hereby certify the the information contained herein is true and complete to the best of my knowledge and belief.</p> <p> Signature T. B. Arnold Printed Name Drlg. Supt. Title 6-02-94 Date</p> <p>SURVEYOR CERTIFICATION</p> <p>I hereby certify that the well location shown on this plat was plotted from field notes of actual surveys made by me or under my supervision, and that the same is true and correct to the best of my belief.</p> <p>MARCH 16, 1994 Date Surveyed  Signature & Seal of Professional Surveyor W.G. Num. 94-11-0498 Certificate No. JOHN W. WEST, 676 RONALD J. EIDSON, 3239 GARY L. JONES, 7977</p>
---	--	--

RECEIVED

JUN 10 1994

OFFICE

12-2-94

111