

DISTRICT I  
P.O. Box 1980, Hobbs, NM 88240

DISTRICT II  
P.O. Drawer DD, Artesia, NM 88210

DISTRICT III  
1000 Rio Brazos Rd., Aztec, NM 87410

State of New Mexico  
Energy, Minerals and Natural Resources Department

Form C-102  
Revised February 10, 1994  
Instruction on back  
Submit to Appropriate District Office  
State Lease - 4 Copies  
Fee Lease - 3 Copies

**OIL CONSERVATION DIVISION**

P.O. Box 2088  
Santa Fe, New Mexico 87504-2088

☐ AMENDED REPORT

**WELL LOCATION AND ACREAGE DEDICATION PLAT**

API Number <b>30-025-33013</b>		Pool Code <b>76480</b>	Pool Name <b>EUMONT YATES SEVEN RIVERS QUEEN</b>
Property Code <b>000208</b>	Property Name <b>STATE "U" Gas Com</b>		Well Number <b>3</b>
OGRID No. <b>000495</b>	Operator Name <b>AMERADA HESS CORPORATION</b>		Elevation <b>3587'</b>

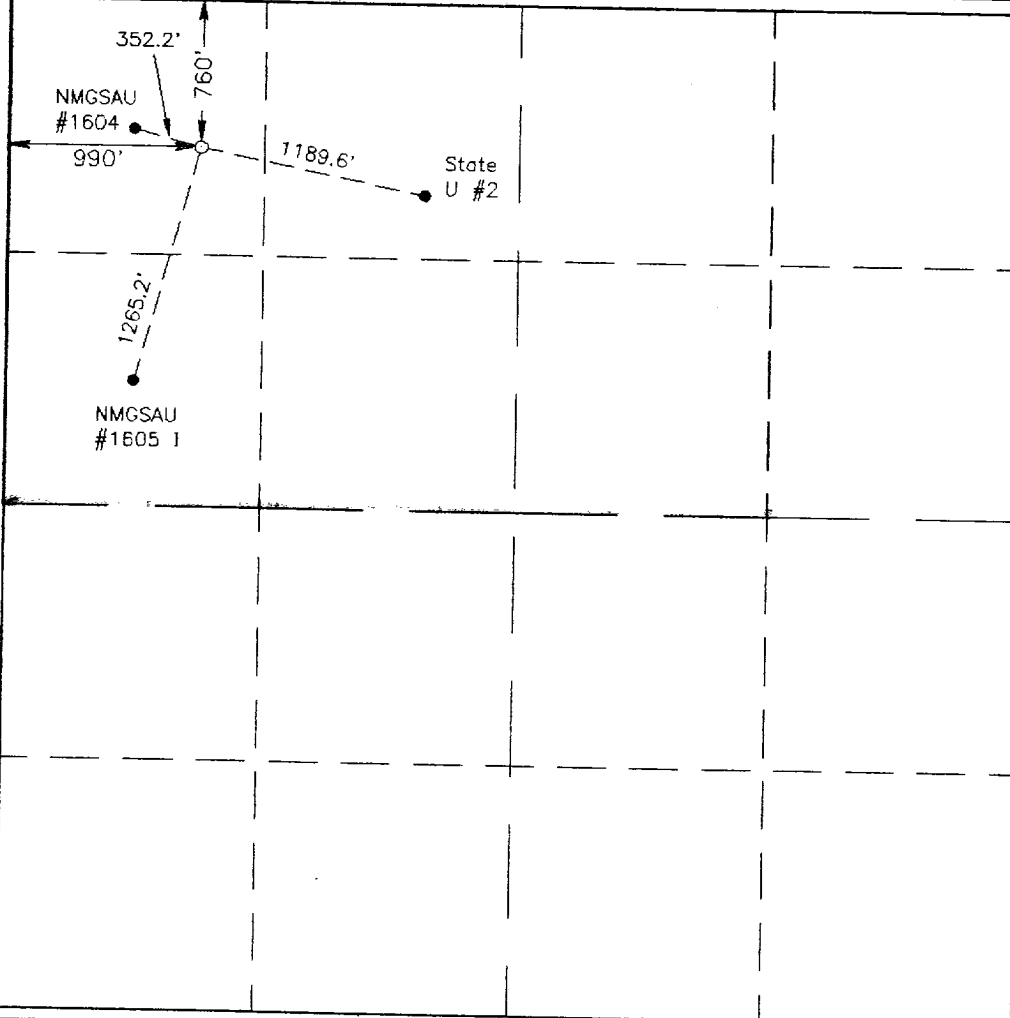


**Surface Location**

UL or lot No. <b>D</b>	Section <b>32</b>	Township <b>19 S</b>	Range <b>37 E</b>	Lot Idn	Feet from the <b>760</b>	North/South line <b>NORTH</b>	Feet from the <b>990</b>	East/West line <b>WEST</b>	County <b>LEA</b>
---------------------------	----------------------	-------------------------	----------------------	---------	-----------------------------	----------------------------------	-----------------------------	-------------------------------	----------------------

**Bottom Hole Location If Different From Surface**

UL or lot No.	Section	Township	Range	Lot Idn	Feet from the	North/South line	Feet from the	East/West line	County
Dedicated Acres <b>240</b>	Joint or Infill <b>Y</b>	Consolidation Code <b>C</b>	Order No. <b>R-5956</b>						

NO ALLOWABLE WILL BE ASSIGNED TO THIS COMPLETION UNTIL ALL INTERESTS HAVE BEEN CONSOLIDATED  
OR A NON-STANDARD UNIT HAS BEEN APPROVED BY THE DIVISION

	<b>OPERATOR CERTIFICATION</b>  I hereby certify the the information contained herein is true and complete to the best of my knowledge and belief.   Signature <b>Robert L. Williams, Jr.</b> Printed Name <b>Sr. Production Foreman</b> Title <b>June 26, 1995</b> Date
	<b>SURVEYOR CERTIFICATION</b>  I hereby certify that the well location shown on this plat was plotted from field notes of actual surveys made by me or under my supervision, and that the same is true and correct to the best of my belief.   Date Surveyed <b>June 27, 1995</b> Signature & Seal of Professional Surveyor <b>GARY L. JONES</b> Certificate No. <b>7977</b>