

P. O. Box 11005

STEVENS & TULL, INC.
MIDLAND, TEXAS 79702

915/699-1410

November 2, 1995

New Mexico Oil Conservation Division
P. O. Box 1980
Hobbs, New Mexico 88241

RE: Notification of Potash Lessee
BF State #4 Well
NE/4 NE/4 Section 16,
T-20-S, R-33-E, N.M.P.M.,
Lea County, New Mexico
Salt Lake Prospect

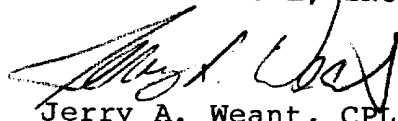
Ladies & Gentlemen:

Please find enclosed copies of letters and receipt notices sent to Potash lessees offsetting the captioned well. This was sent to comply with your regulations.


If we can be of further assistance, please let us know.

Yours very truly,

STEVENS & TULL, INC.


Jerry A. Weant, CPL
Landman

1t\jw1102.03t



P. O. Box 11005

STEVENS & TULL, INC.

MIDLAND, TEXAS 79702

915/699-1410

October 25, 1995

IMC Global Operations Inc.
P. O. Box 71
Carlsbad, New Mexico 88221

RE: Application to Drill
Federal 10 #1
NW/4 SW/4 Section 10,
BF State #4
NE/4 NE/4 Section 16,
T-20-S, R-33-E, N.M.P.M.
Lea County, New Mexico

Gentlemen:


In compliance with Order No. R-111-P, Stevens & Tull, Inc. is hereby notifying you of our intent to drill the captioned wells. For your review, we have furnished you with the following:

- 1) APD for Stevens & Tull, Inc.'s Federal 10 #1 well, subject to Federal Lease No. NM - 13280 and located 1700' FSL and 330' FWL of Section 10, T-20-S, R-33-E, N.M.P.M., Lea County, New Mexico.
- 2) APD for Stevens & Tull, Inc.'s BF State #4 well, subject to State of New Mexico Lease No. E-3441 and located 330' FN & EL of Section 16, T-20-S, R-33-E, N.M.P.M., Lea County, New Mexico.


These wells will be drilled in accordance with Order No. R-10432 and R-10432-A, copies of which are attached for your review. Both of the captioned wells will be drilled to a proposed total depth of 3500 to 3600 feet. Should you have any questions, please contact our office or the applicable state or federal office.

Yours very truly,

STEVENS & TULL, INC.


Jerry A. Weant, CPL

Is your RETURN ADDRESS completed on the reverse side?

SENDER IMC Global P. O. Box 71 Carlsbad, NM 88221		Article Number 7 1107 9/11 7/10	
Signature (Addressee) 		Date of Delivery 10/25/95	
Signature (Agent)		Address (Addressee) (Only if different from sender's address)	

PS Form 3811, December 1991 (SUS-090-100-5070) DOMESTIC RETURN RECEIPT



STEVENS & TULL, INC.

P. O. Box 11005

MIDLAND, TEXAS 79702

915/699-1410

October 25, 1995

New Mexico Potash Corporation
P. O. Box 610
Hobbs, New Mexico 88240

RE: Application to Drill
Federal 10 #1
NW/4 SW/4 Section 10,
BF State #4
NE/4 NE/4 Section 16,
T-20-S, R-33-E, N.M.P.M.
Lea County, New Mexico

Gentlemen:

In compliance with Order No. R-111-P, Stevens & Tull, Inc. is hereby notifying you of our intent to drill the captioned wells. For your review, we have furnished you with the following:

- 1) APD for Stevens & Tull, Inc.'s Federal 10 #1 well, subject to Federal Lease No. NM - 13280 and located 1700' FSL and 330' FWL of Section 10, T-20-S, R-33-E, N.M.P.M., Lea County, New Mexico.
- 2) APD for Stevens & Tull, Inc.'s BF State #4 well, subject to State of New Mexico Lease No. E-3441 and located 330' FN & EL of Section 16, T-20-S, R-33-E, N.M.P.M., Lea County, New Mexico.

These wells will be drilled in accordance with Order No. R-10432 and R-10432-A, copies of which are attached for your review. Both of the captioned wells will be drilled to a proposed total depth of 3500 to 3600 feet. Should you have any questions, please contact our office or the applicable state or federal office.

Yours very truly,

STEVENS & TULL, INC.

Jerry A. Weant
Jerry A. Weant, CPL

Is your RETURN ADDRESS completed on the reverse side?

SENDER: Stevens & Tull, Inc. P. O. Box 11005 Midland, Texas 79702		Article Number 7-100-300-700	
Article Addressed to New Mexico Potash Corp. P. O. Box 610 Hobbs, New Mexico 88240		Article Number 7-100-300-700	
Signature (Addressee) <i>[Signature]</i>		Addressee's Address New Mexico Potash Corp. P. O. Box 610 Hobbs, New Mexico 88240	

PS Form 3811, December 1991

