

DISTRICT I  
P.O. Box 1980, Hobbs, NM 88240

State of New Mexico  
Energy, Minerals and Natural Resources Department

Form C-102  
Revised February 10, 1994  
Instruction on back  
Submit to Appropriate District Office  
State Lease - 4 Copies  
Fee Lease - 3 Copies

DISTRICT II  
P.O. Drawer DD, Artesia, NM 88210

DISTRICT III  
1000 Rio Brazos Rd., Aztec, NM 87410

OIL CONSERVATION DIVISION

P.O. Box 2088  
Santa Fe, New Mexico 87504-2088

☐ AMENDED REPORT

WELL LOCATION AND ACREAGE DEDICATION PLAT

API Number 30-025-33471	Pool Code 60240 47090	Pool Name Monument Tubb Oil & Gas
Property Code 228	Property Name J.H. Williams "A"	Well Number 4
OGRID No. 000495	Operator Name Amerada Hess Corporation	Elevation 3561'

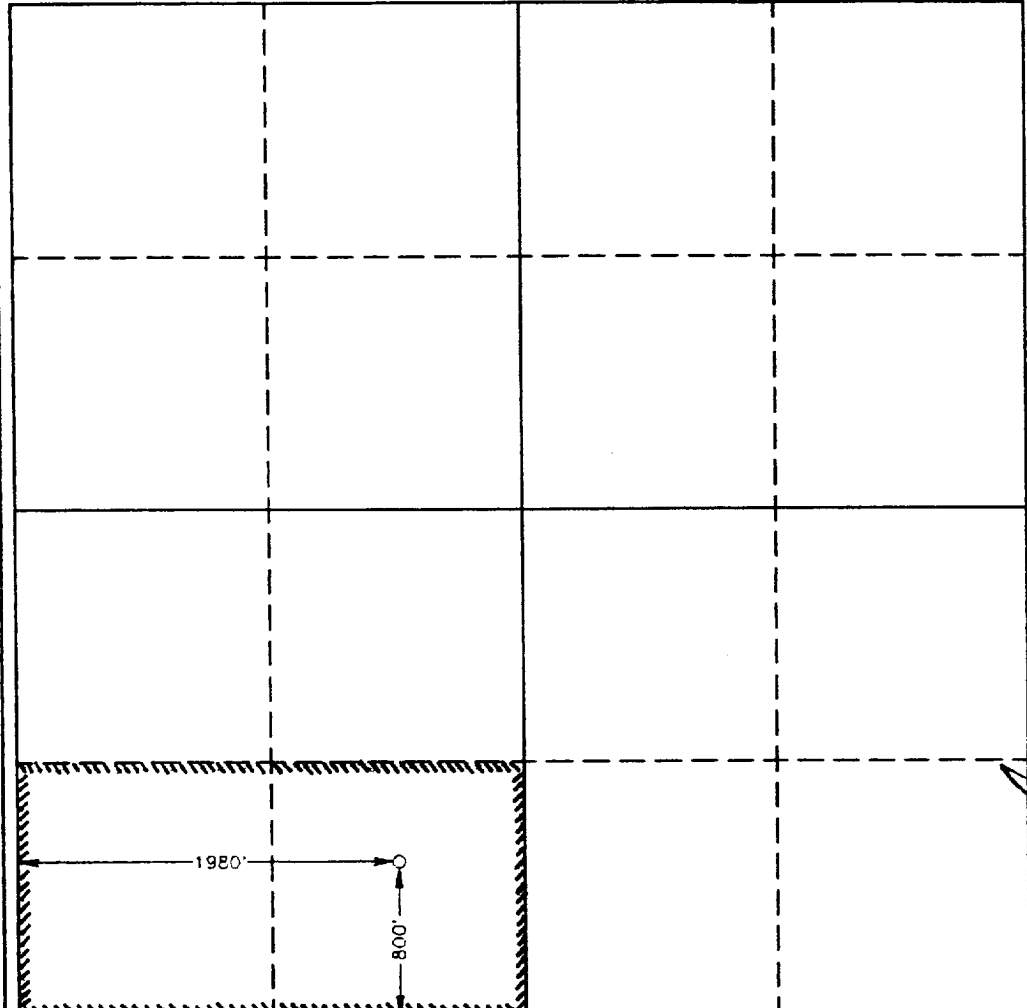


Surface Location

UL or lot No. N	Section 34	Township 19 S	Range 37 E	Lot Idn	Feet from the 800	North/South line South	Feet from the 1980	East/West line West	County Lea
--------------------	---------------	------------------	---------------	---------	----------------------	---------------------------	-----------------------	------------------------	---------------

Bottom Hole Location If Different From Surface

UL or lot No.	Section	Township	Range	Lot Idn	Feet from the	North/South line	Feet from the	East/West line	County
Dedicated Acres 80	Joint or Infill Y	Consolidation Code	Order No.						

NO ALLOWABLE WILL BE ASSIGNED TO THIS COMPLETION UNTIL ALL INTERESTS HAVE BEEN CONSOLIDATED  
OR A NON-STANDARD UNIT HAS BEEN APPROVED BY THE DIVISION

	<b>OPERATOR CERTIFICATION</b>  I hereby certify the the information contained herein is true and complete to the best of my knowledge and belief.   Signature  ROBERT L. WILLIAMS, JR. Printed Name  SR. PRODUCTION FOREMAN Title  September 23, 1996 Date
	<b>SURVEYOR CERTIFICATION</b>  I hereby certify that the well location shown on this plat was plotted from field notes of actual surveys made by me or under my supervision, and that the same is true and correct to the best of my belief.  May 20, 1996 Date Surveyed   Signature & Seal of Professional Surveyor  W.G. No. 81950 Certificate No. Gary L. Jones 7977
	<b>BASIN SURVEYS</b>

