

State of New Mexico
Energy, Minerals & Natural Resources Department

Form C-101
Revised February 10, 1994
Instructions on back
Submit to Appropriate District Office
State Lease - 6 Copies
Fee Lease - 5 Copies

District I
PO Box 1980, Hobbs, NM 88241-1980
District II
PO Drawer DD, Artesia, NM 88211-0719
District III
1000 Rio Brazos Rd., Aztec, NM 87410
District IV
PO Box 2088, Santa Fe, NM 87504-2088

OIL CONSERVATION DIVISION
P.O. Box 2088
Santa Fe, NM 87504-2088

☐ AMENDED REPORT

APPLICATION FOR PERMIT TO DRILL, RE-ENTER, DEEPEN, PLUGBACK, OR ADD A ZONE

¹ Operator name and Address Amerada Hess Corporation P.O. Box 2040 Houston, TX 77252-2040		² OGRID Number 000495	
ATTN: ONSHORE DRILLING SERVICES		³ API Number 30-0 25-33567	
⁴ Property Code 19407	⁵ Property Name W.A. WEIR		⁶ Well Number 11

⁷ Surface Location									
UL or lot no.	Section	Township	Range	Lot. Idn	Feet from the	North/South Line	Feet from the	East/West line	County
L	35	19S	36E		2130'	SOUTH	560	WEST	LEA

⁸ Proposed Bottom Hole Location If Different From Surface									
UL or lot no.	Section	Township	Range	Lot. Idn	Feet from the	North/South Line	Feet from the	East/West line	County

⁹ Proposed Pool 1 MONUMENT/ABO	¹⁰ Proposed Pool 2
--	-------------------------------

¹¹ Work Type Code N	¹² Well Type Code O	¹³ Cable/Rotary R	¹⁴ Lease Type Code P	¹⁵ Ground Level Elevation 3617
¹⁶ Multiple NO	¹⁷ Proposed Depth 8100'	¹⁸ Formations ABO	¹⁹ Contractor UNKNOWN	²⁰ Spud Date SEPT. 9, 1996

²¹ Proposed Casing and Cement Program					
Hole Size	Casing Size	Casing weight/foot	Setting Depth	Sacks of Cement	Estimated TOC
11"	8-5/8"	24#	1200'	450 SX.	SURFACE
7-7/8"	5-1/2"	15.5#	8100'	1050 SX.	3000'

²² Describe the proposed program. If this application is to DEEPEN or PLUG BACK give the data on the present productive zone and proposed new productive zone. Describe the blowout prevention program, if any. Use additional sheets if necessary

DRILL AN 11" HOLE TO 1200' AND SET 1200' OF 8-5/8" 24# SURFACE CASING. CEMENT WITH 450 SX. OF CEMENT AND CIRCULATE TO SURFACE.

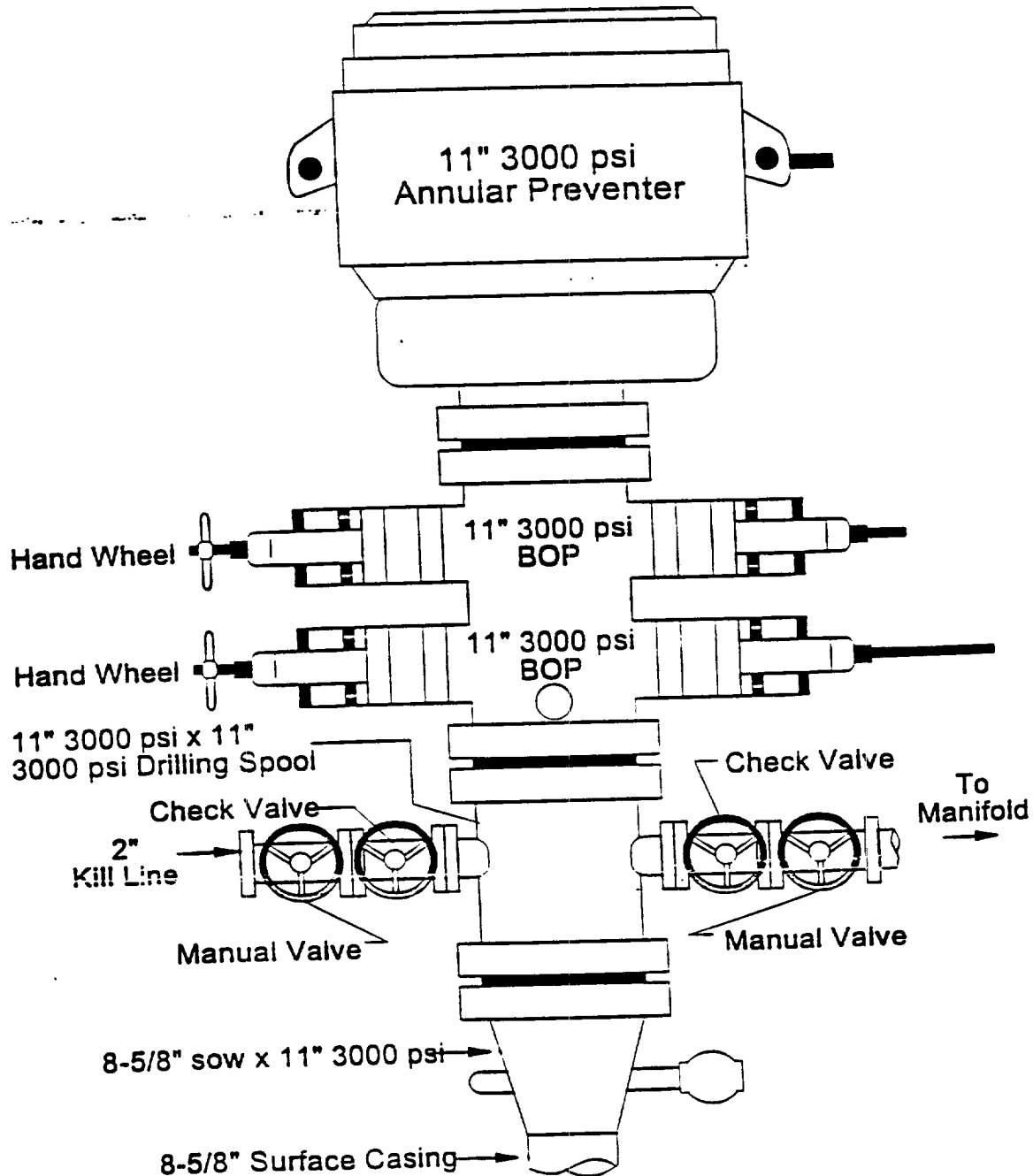
DRILL AN 7-7/8" HOLE TO 8100' AND SET 8100' OF 5-1/2" PRODUCTION CASING. CEMENT WITH 1050 SX. OF CEMENT TO 3000'.

Permit Expires 1 Year From Approval
Date Unless Drilling Underway

²³ I hereby certify that the information given above is true and complete to the best of my knowledge and belief		OIL CONSERVATION DIVISION	
Signature: <i>Mike Jumper</i>			
Printed name: MIKE JUMPER		Approved by: ORIGINAL SIGNED BY JERRY SEXTON DISTRICT I SUPERVISOR	
Title: ADM. SUPERVISOR DRILLING SERVICES		Title:	
Date: 08-30-96	Phone: (713) 609-4846	Approval Date: SEP 06 1996	Expiration Date:
		Conditions of Approval: Attached <input type="checkbox"/>	

B.O.P. STACK

3000# - 5000#



CONFIDENTIAL

DISTRICT I
P.O. Box 1980, Hobbs, NM 88240

DISTRICT II
P.O. Drawer DD, Artesia, NM 88210

DISTRICT III
1000 Rio Brazos Rd., Aztec, NM 87410

State of New Mexico
Energy, Minerals and Natural Resources Department

Form C-102
Revised February 10, 1994
Instruction on back
Submit to Appropriate District Office
State Lease - 4 Copies
Fee Lease - 3 Copies

OIL CONSERVATION DIVISION

P.O. Box 2088
Santa Fe, New Mexico 87504-2088

☐ AMENDED REPORT

WELL LOCATION AND ACREAGE DEDICATION PLAT

API Number 30-025-33567	Pool Code 46970	Pool Name MONUMENT ABO
Property Code 19407	Property Name W.A. Weir	Well Number 11
OGRID No. 000495	Operator Name Amerada Hess Corporation	Elevation 3617'

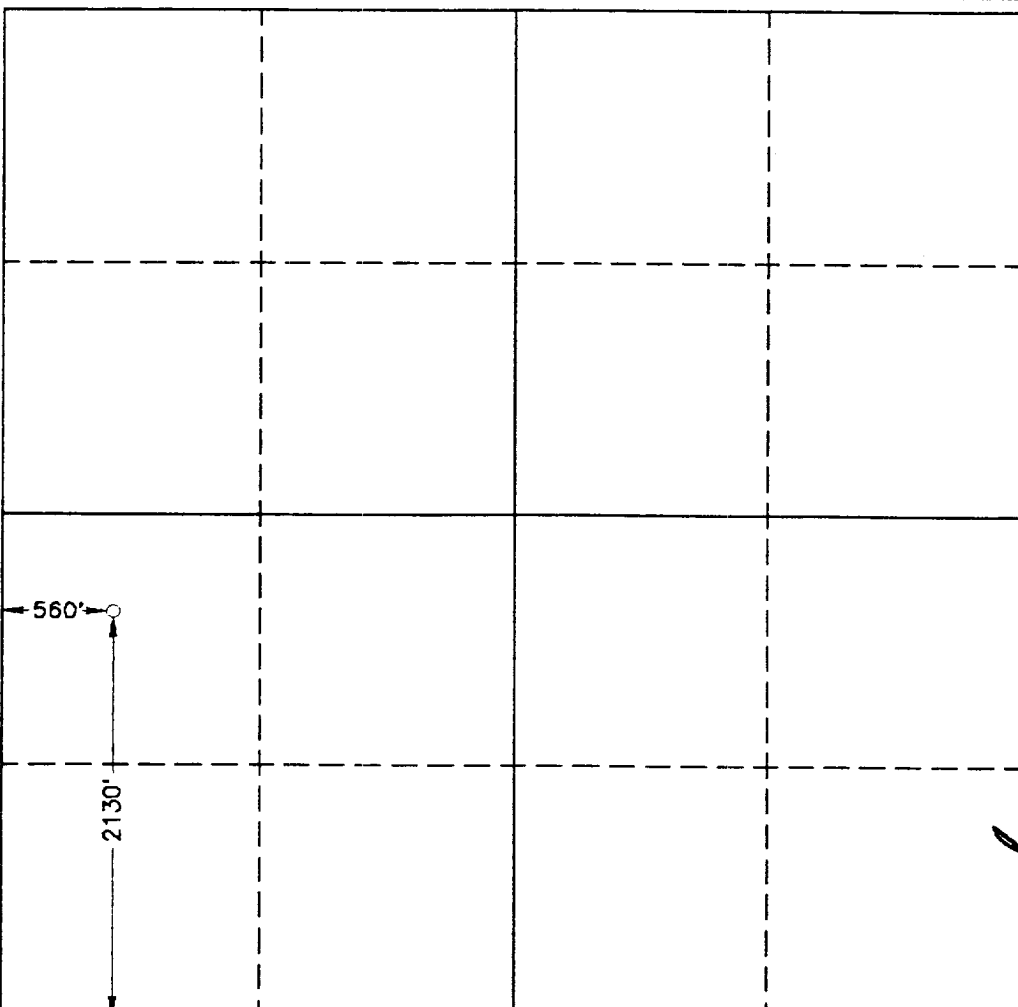



Surface Location

UL or lot No. L	Section 35	Township 19 S	Range 36 E	Lot Idn	Feet from the 2130	North/South line South	Feet from the 560	East/West line West	County LEA
---------------------------	----------------------	-------------------------	----------------------	---------	------------------------------	----------------------------------	-----------------------------	-------------------------------	----------------------

Bottom Hole Location If Different From Surface

UL or lot No.	Section	Township	Range	Lot Idn	Feet from the	North/South line	Feet from the	East/West line	County
Dedicated Acres 40	Joint or Infill N	Consolidation Code	Order No.						

**NO ALLOWABLE WILL BE ASSIGNED TO THIS COMPLETION UNTIL ALL INTERESTS HAVE BEEN CONSOLIDATED
OR A NON-STANDARD UNIT HAS BEEN APPROVED BY THE DIVISION**

	OPERATOR CERTIFICATION <i>I hereby certify that the information contained herein is true and complete to the best of my knowledge and belief.</i>  Signature MIKE JUMPER Printed Name ADM. SUPERVISOR DRILLING Title 08-30-96 Date
	SURVEYOR CERTIFICATION <i>I hereby certify that the well location shown on this plat was plotted from field notes of actual surveys made by me or under my supervision, and that the same is true and correct to the best of my belief.</i> August 3, 1996 Date Surveyed  Signature & Seal of Professional Surveyor  Certificate No. GARY L. JONES, 7977