

**OIL CONSERVATION DIVISION**

**P.O. Box 2088**

**Santa Fe, NM 87504-2088**

☐ AMENDED REPORT

**APPLICATION FOR PERMIT TO DRILL, RE-ENTER, DEEPEN, PLUGBACK, OR ADD A ZONE**

<sup>1</sup> Operator name and Address Amerada Hess Corporation P.O. Box 2040 Houston, TX 77252-2040		<sup>2</sup> OGRID Number 000495
<sup>4</sup> Property Code 225	<sup>5</sup> Property Name WA WEIR "B"	<sup>3</sup> API Number 30-0 25-33671
		<sup>6</sup> Well Number 4

<sup>7</sup> Surface Location									
UL or lot no.	Section	Township	Range	Lot. Idn	Feet from the	North/South Line	Feet from the	East/West line	County
F	26	19S	36E		2310	NORTH	1650	WEST	LEA

<sup>8</sup> Proposed Bottom Hole Location If Different From Surface									
UL or lot no.	Section	Township	Range	Lot. Idn	Feet from the	North/South Line	Feet from the	East/West line	County
<sup>9</sup> Proposed Pool 1 MONUMENT/ABO					<sup>10</sup> Proposed Pool 2				

<sup>11</sup> Work Type Code N	<sup>12</sup> Well Type Code O	<sup>13</sup> Cable/Rotary R	<sup>14</sup> Lease Type Code P	<sup>15</sup> Ground Level Elevation 3676'
<sup>16</sup> Multiple NO	<sup>17</sup> Proposed Depth 8100'	<sup>18</sup> Formations ABO	<sup>19</sup> Contractor UNKNOWN	<sup>20</sup> Spud Date 11-08-96


<sup>21</sup> Proposed Casing and Cement Program					
Hole Size	Casing Size	Casing weight/foot	Setting Depth	Sacks of Cement	Estimated TOC
11"	8-5/8"	24#	1200'	450 SX	SURFACE
7-7/8"	5-1/2"	15.5#	8100'	1050 SX	3000'

<sup>22</sup> Describe the proposed program. If this application is to DEEPEN or PLUG BACK give the data on the present productive zone and proposed new productive zone. Describe the blowout prevention program, if any. Use additional sheets if necessary.

DRILL AN 11" HOLE TO 1,200' AND SET 1,200' OF 8-5/8" 24# SURFACE CASING. CEMENT WITH 450 SX. OF CEMENT AND CIRCULATE TO SURFACE.

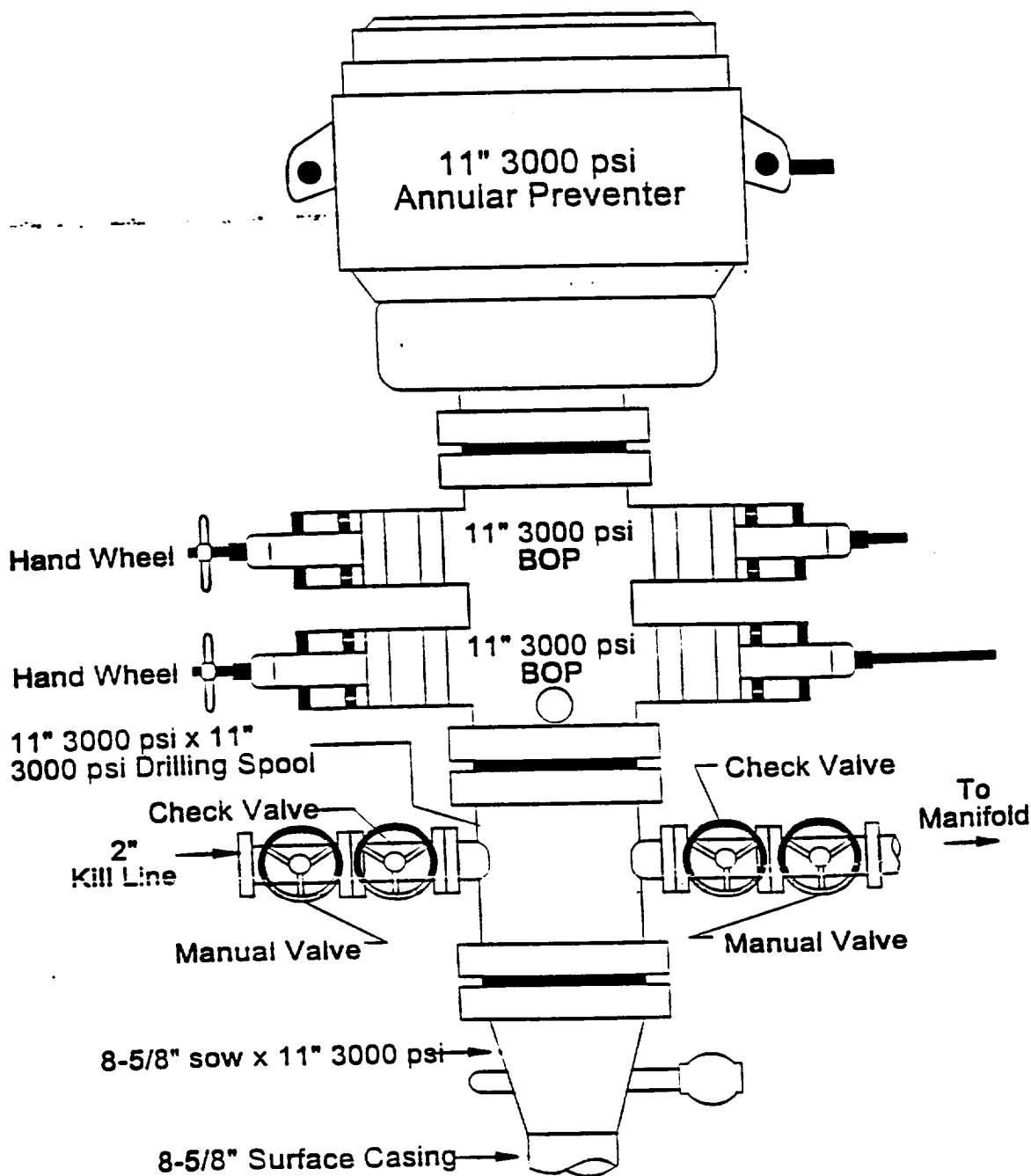
DRILL AN 7-7/8" HOLE TO 8,100' AND SET 8,100' OF 5-1/2" PRODUCTION CASING. CEMENT WITH 1050 SX. OF CEMENT TO SURFACE.

Permit Expires 1 Year From Approval  
Date Unless Drilling Underway

<sup>23</sup> I hereby certify that the information given above is true and complete to the best of my knowledge and belief.		<b>OIL CONSERVATION DIVISION</b>	
Signature: 		Approved by: ORIGINAL SIGNED BY JERRY SEXTON	
Printed name: MIKE JUMPER		Title: DISTRICT SUPERVISOR	
Title: ADM. SUPERVISOR DRILLING SERVICES		Approval Date: NOV 07 1996	Expiration Date:
Date: 11-04-96	Phone: (713) 609-4846	Conditions of Approval: Attached <input type="checkbox"/>	

# B.O.P. STACK

3000# - 5000#



**CONFIDENTIAL**

DISTRICT I  
P.O. Box 1980, Hobbs, NM 88240

DISTRICT II  
P.O. Drawer DD, Artesia, NM 88210

DISTRICT III  
1000 Rio Brazos Rd., Aztec, NM 87410

State of New Mexico  
Energy, Minerals and Natural Resources Department

Form C-102  
Revised February 10, 1994  
Instruction on back  
Submit to Appropriate District Office  
State Lease - 4 Copies  
Fee Lease - 3 Copies

OIL CONSERVATION DIVISION

P.O. Box 2088  
Santa Fe, New Mexico 87504-2088

☐ AMENDED REPORT

WELL LOCATION AND ACREAGE DEDICATION PLAT

API Number <u>30-025-33671</u>	Pool Code <u>46970</u>	Pool Name <u>MONUMENT ABO</u>
Property Code <u>225</u>	Property Name <u>W.A. Weir "B"</u>	Well Number <u>4</u>
OGRID No. <u>000495</u>	Operator Name <u>Amerada Hess Corporation</u>	Elevation <u>3676'</u>

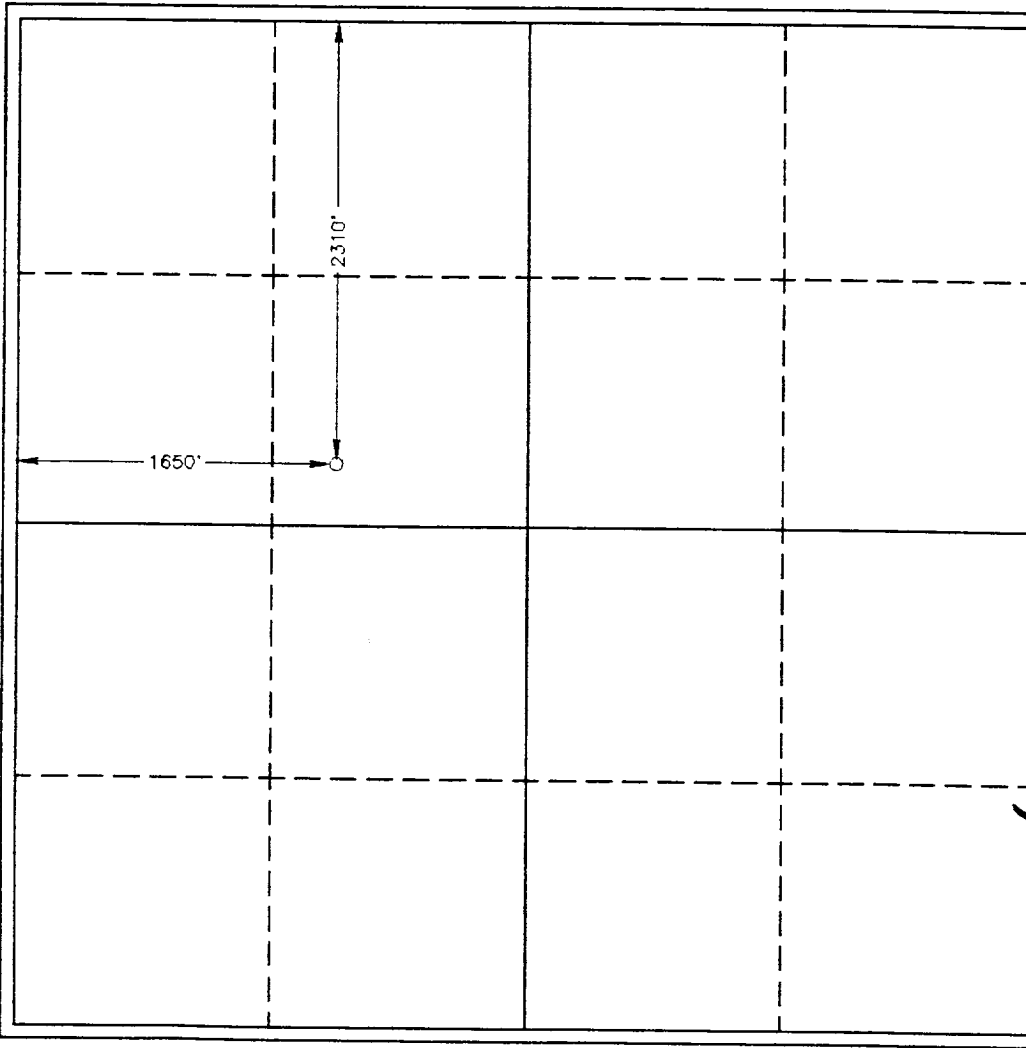
Surface Location

UL or lot No.	Section	Township	Range	Lot Idn	Feet from the	North/South line	Feet from the	East/West line	County
<u>F</u>	<u>26</u>	<u>19 S</u>	<u>36 E</u>		<u>2310</u>	<u>North</u>	<u>1650</u>	<u>West</u>	<u>Lea</u>

Bottom Hole Location If Different From Surface

UL or lot No.	Section	Township	Range	Lot Idn	Feet from the	North/South line	Feet from the	East/West line	County
Dedicated Acres <u>40</u>	Joint or Infill <u>N</u>	Consolidation Code	Order No.						

NO ALLOWABLE WILL BE ASSIGNED TO THIS COMPLETION UNTIL ALL INTERESTS HAVE BEEN CONSOLIDATED  
OR A NON-STANDARD UNIT HAS BEEN APPROVED BY THE DIVISION

	<p>OPERATOR CERTIFICATION</p> <p>I hereby certify the the information contained herein is true and complete to the best of my knowledge and belief.</p> <p><u>Mike Jumper</u> Signature</p> <p><u>MIKE JUMPER</u> Printed Name</p> <p><u>ADM. SUPERVISOR DRILLING</u> Title</p> <p><u>11-04-96</u> Date</p> <p>SURVEYOR CERTIFICATION</p> <p>I hereby certify that the well location shown on this plat was plotted from field notes of actual surveys made by me or under my supervision, and that the same is true and correct to the best of my belief.</p> <p><u>August 1, 1996</u> Date Surveyed</p> <p><u>Gary L. Jones</u> Signature &amp; Seal of Professional Surveyor</p> <p><u>W.O. No. 6305a</u></p> <p><u>Certificate No. Gary L. Jones 7977</u></p> <p><u>BASIS SURVEYS</u></p>
---	---