

DISTRICT I
P.O. Box 1980, Hobbs, NM 88240

State of New Mexico
Energy, Minerals and Natural Resources Department

Form C-102
Revised February 10, 1994
Instruction on back
Submit to Appropriate District Office
State Lease - 4 Copies
Fee Lease - 3 Copies

DISTRICT II
P.O. Drawer DD, Artesia, NM 88210

OIL CONSERVATION DIVISION

DISTRICT III
1000 Rio Brazos Rd., Artec, NM 87410

P.O. Box 2088
Santa Fe, New Mexico 87504-2088

☐ AMENDED REPORT

WELL LOCATION AND ACREAGE DEDICATION PLAT

API Number 30-025-33696	Pool Code	Pool Name MONUMENT ABO
Property Code 19407	Property Name W. A. Weir	Well Number 13
OGRID No. 000495	Operator Name Amerada Hess Corporation	Elevation 3639'

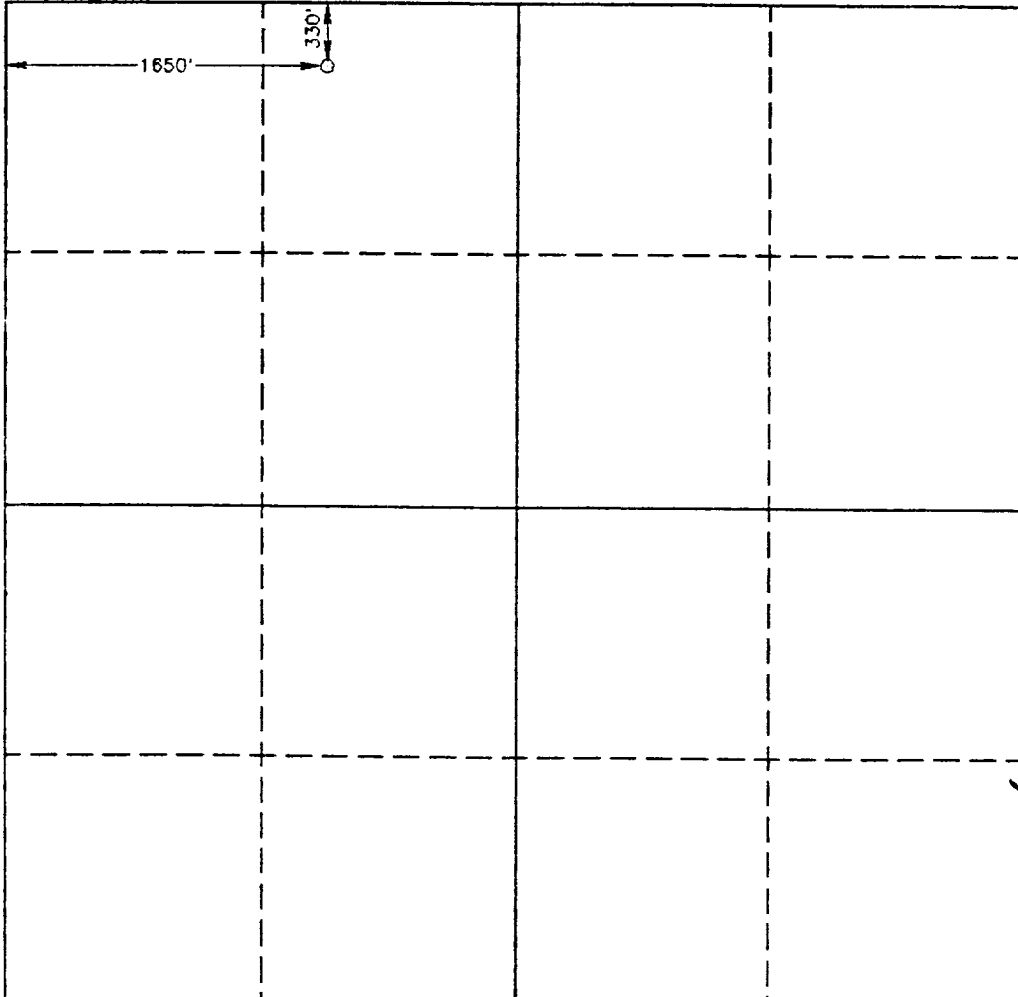


Surface Location

UL or lot No. C	Section 35	Township 19 S	Range 36 E	Lot Idn	Feet from the 330	North/South line North	Feet from the 1650	East/West line West	County Lea
--------------------	---------------	------------------	---------------	---------	----------------------	---------------------------	-----------------------	------------------------	---------------

Bottom Hole Location If Different From Surface

UL or lot No.	Section	Township	Range	Lot Idn	Feet from the	North/South line	Feet from the	East/West line	County
Dedicated Acres 40	Joint or Infill N	Consolidation Code	Order No.						

NO ALLOWABLE WILL BE ASSIGNED TO THIS COMPLETION UNTIL ALL INTERESTS HAVE BEEN CONSOLIDATED
OR A NON-STANDARD UNIT HAS BEEN APPROVED BY THE DIVISION

	OPERATOR CERTIFICATION I hereby certify the the information contained herein is true and complete to the best of my knowledge and belief.  Signature <u>MIKE JUMPER</u> Printed Name <u>ADM. SUPERVISOR DRILLING</u> Title <u>11-21-96</u> Date
	SURVEYOR CERTIFICATION I hereby certify that the well location shown on this plat was plotted from field notes of actual surveys made by me or under my supervision, and that the same is true and correct to the best of my belief. <u>November 12, 1996</u> Date Surveyed  Signature & Seal of Professional Surveyor <u>W.O. No. 64906</u> Certificate No. Gary L. Jones 7977 BASIN SURVEYS