

DISTRICT I
P.O. Box 1980, Hobbs, NM 88240

DISTRICT II
P.O. Drawer DD, Artesia, NM 88210

DISTRICT III
1000 Rio Brazos Rd., Artesia, NM 87410

State of New Mexico
Energy, Minerals and Natural Resources Department

Form C-102
Revised February 10, 1994
Instruction on back
Submit to Appropriate District Office
State Lease - 4 Copies
Fee Lease - 3 Copies

OIL CONSERVATION DIVISION

P.O. Box 2088
Santa Fe, New Mexico 87504-2088

☐ AMENDED REPORT

WELL LOCATION AND ACREAGE DEDICATION PLAT

API Number 30-025-33697		Pool Code 59110	Pool Name West Teas Y-SR
Property Code 18376	Property Name Conoco State		Well Number 2
OGRID No. 021602	Operator Name Stevens & Tull, Inc.		Elevation 3533'

Surface Location

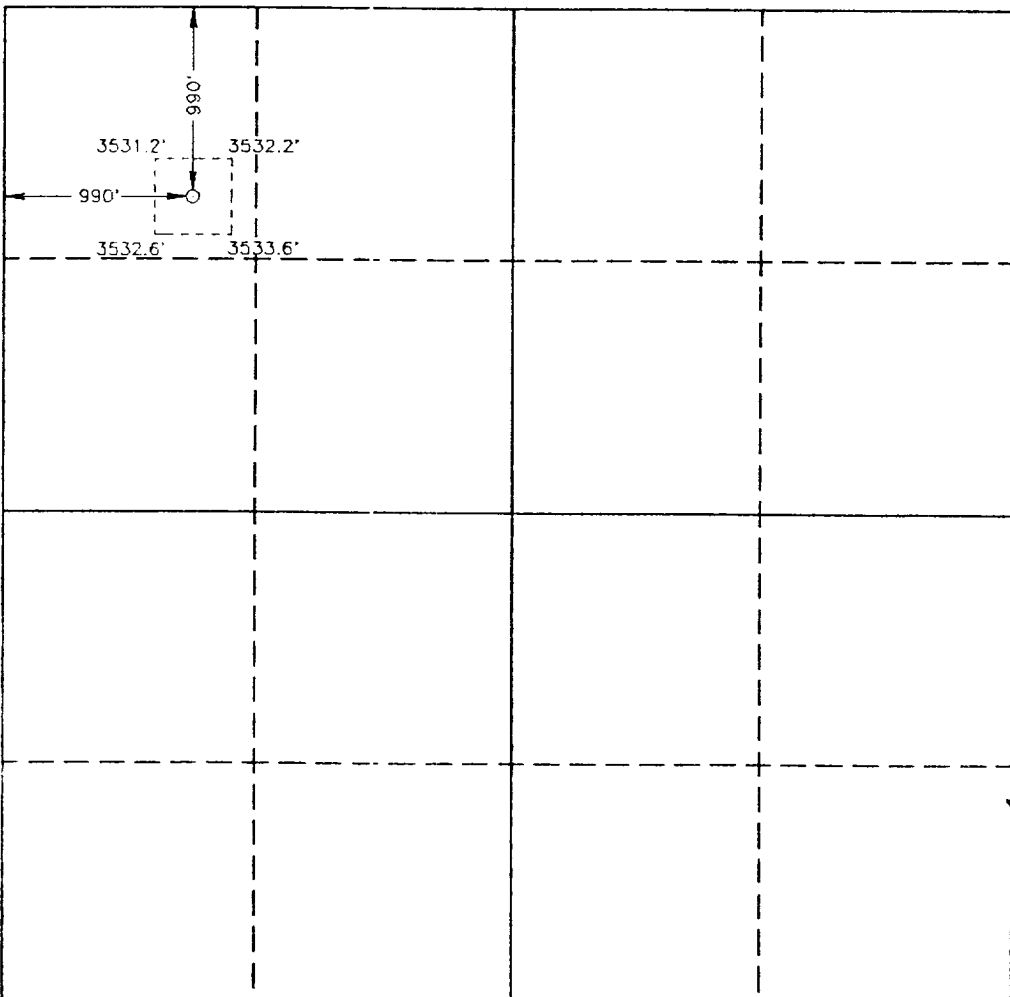
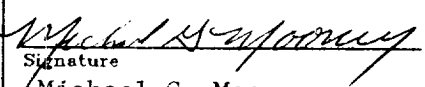

UL or lot No. D	Section 16	Township 20 S	Range 33 E	Lot Idn	Feet from the 990	North/South line North	Feet from the 990	East/West line West	County Lea
--------------------	---------------	------------------	---------------	---------	----------------------	---------------------------	----------------------	------------------------	---------------

Bottom Hole Location If Different From Surface

UL or lot No. D	Section 16	Township 20S	Range 33E	Lot Idn	Feet from the 990	North/South line North	Feet from the 990	East/West line West	County Lea
--------------------	---------------	-----------------	--------------	---------	----------------------	---------------------------	----------------------	------------------------	---------------

Dedicated Acres 40	Joint or Infill I	Consolidation Code	Order No.
-----------------------	----------------------	--------------------	-----------

NO ALLOWABLE WILL BE ASSIGNED TO THIS COMPLETION UNTIL ALL INTERESTS HAVE BEEN CONSOLIDATED
OR A NON-STANDARD UNIT HAS BEEN APPROVED BY THE DIVISION

	OPERATOR CERTIFICATION I hereby certify the the information contained herein is true and complete to the best of my knowledge and belief.  Signature Michael G. Mooney Printed Name Consulting Engineer Title 11/19/96 Date
	SURVEYOR CERTIFICATION I hereby certify that the well location shown on this plat was plotted from field notes of actual surveys made by me or under my supervision and that the same is true and correct to the best of my belief. November 13, 1996 Date Surveyed Signature & Seal of Professional Surveyor  W.O. No. 64936 Certificate No. Gary L. Jones 7977 BASIN SURVEYS