

DISTRICT I
P.O. Box 1880, Hobbs, NM 88240

DISTRICT II
P.O. Drawer DD, Artesia, NM 88210

DISTRICT III
1000 Rio Brazos Rd., Aztec, NM 87410

State of New Mexico
Energy, Minerals and Natural Resources Department

Form C-102
Revised February 10, 1994
Instruction on back
Submit to Appropriate District Office
State Lease - 4 Copies
Fee Lease - 3 Copies

OIL CONSERVATION DIVISION

P.O. Box 2088
Santa Fe, New Mexico 87504-2088

☐ AMENDED REPORT

WELL LOCATION AND ACREAGE DEDICATION PLAT

API Number 30-025-33858	Pool Code 23000	Pool Name EUNICE MONUMENT/GRAYBURG SAN ANDRES
Property Code 135	Property Name NMGSAU	Well Number
GRID No. 000495	Operator Name Amerada Hess Corporation	Elevation 3618'

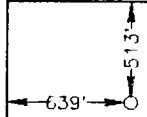


Surface Location

UL or lot No. D	Section 29	Township 19 S	Range 37 E	Lot Idn	Feet from the 513	North/South line North	Feet from the 639	East/West line West	County Lea
---------------------------	----------------------	-------------------------	----------------------	---------	-----------------------------	----------------------------------	-----------------------------	-------------------------------	----------------------

Bottom Hole Location If Different From Surface

UL or lot No.	Section	Township	Range	Lot Idn	Feet from the	North/South line	Feet from the	East/West line	County
Dedicated Acres 40	Joint or Infill NO	Consolidation Code U	Order No. UNITIZATION ORDER #R-9494/WF ORDER #9596						

NO ALLOWABLE WILL BE ASSIGNED TO THIS COMPLETION UNTIL ALL INTERESTS HAVE BEEN CONSOLIDATED
OR A NON-STANDARD UNIT HAS BEEN APPROVED BY THE DIVISION

				OPERATOR CERTIFICATION I hereby certify the the information contained herein is true and complete to the best of my knowledge and belief.  Signature MIKE JUMPER Printed Name ADM. SUPERVISOR DRILLING Title APRIL 18, 1997 Date	
					SURVEYOR CERTIFICATION I hereby certify that the well location shown on this plat was plotted from field notes of actual surveys made by me or under my supervision and that the same is true and correct to the best of my belief. April 10, 1997 Date Surveyed  Signature & Seal of Professional Surveyor R. L. JONES W.O. No. 7197 Certificate No. 7977 BASIN SURVEYS

46/81
6/18/97
FBI
FBI
FBI

