

District I
PO Box 1980, Hobbs, NM 88241-1980
District II
811 S. 1st Street, Artesia, NM 88210-2834
District III
1000 Rio Brazos Rd., Aztec, NM 87410
District IV
2040 South Pacheco, Santa Fe, NM 87505

State of New Mexico
Energy, Minerals & Natural Resources Depa.

OIL CONSERVATION DIVISION
2040 South Pacheco
Santa Fe, NM 87505

Form C-101
Revised October 18, 1994
Instructions on back
Submit to Appropriate District Office
State Lease - 6 Copies
Fee Lease - 5 Copies

☐ AMENDED REPORT

APPLICATION FOR PERMIT TO DRILL, RE-ENTER, DEEPEN, PLUGBACK, OR ADD A ZONE

¹ Operator name and Address Amerada Hess Corporation P.O. Box 2040 Houston, TX 77252-2040		² OGRID Number 000495
⁴ Property Code 173	⁵ Property Name State 'A'	³ API Number 30-025-34188
		⁶ Well No. 7

⁷ Surface Location									
UL or lot no.	Section	Township	Range	Lot Idn	Feet from the	North/South Line	Feet from the	East/West line	County
B	2	20 S	36 E	2	990	North	1650	East	Lea

⁸ Proposed Bottom Hole Location If Different From Surface									
UL or lot no.	Section	Township	Range	Lot Idn	Feet from the	North/South Line	Feet from the	East/West line	County
⁹ Proposed Pool 1 Monument / Abo					¹⁰ Proposed Pool 2				

¹¹ Work Type Code N	¹² Well Type Code O	¹³ Cable/Rotary R	¹⁴ Lease Type Code S	¹⁵ Ground Level Elevation 3591'
¹⁶ Multiple No	¹⁷ Proposed Depth 7600'	¹⁸ Formation Abo	¹⁹ Contractor Unknown	²⁰ Spud Date 11-12-97


²¹ Proposed Casing and Cement Program

Hole Size	Casing Size	Casing weight/foot	Setting Depth	Sacks of Cement	Estimated TOC
11"	8-5/8"	24#	1200'	450	Surface
7-7/8"	5-1/2"	15.5#	7600'	1050	3000'

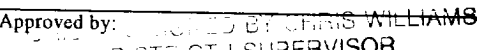
²² Describe the proposed program. If this application is to DEEPEN or PLUG BACK give the data on the present productive zone and proposed new productive zone. Describe the blowout prevention program, if any. Use additional sheets if necessary.

1. Drill an 11" hole to 1200' & set 1200' of 8-5/8" surface casing. Cement with 450 sx. of cement & circulate to surface.
2. Drill an 7-7/8" to 7600' & set 7600' of 5-1/2" production casing. Cement with 1050 sx of cement to 3000'

²³ I hereby certify that the information given above is true and complete to the best of my knowledge and belief.

Signature: 
Printed name: Mike Jumper
Title: Adm. Supervisor Drilling Services


OIL CONSERVATION DIVISION

Approved by: 
DISTRICT I SUPERVISOR

Title:

Approval Date: 11-14-1997

Expiration Date:



DISTRICT I
P.O. Box 1980, Hobbs, NM 88240

DISTRICT II
P.O. Drawer DD, Artesia, NM 88210

DISTRICT III
1000 Rio Brazos Rd., Aztec, NM 87410

State of New Mexico
Energy, Minerals and Natural Resources Department

Form C-102
Revised February 10, 1994
Instruction on back
Submit to Appropriate District Office
State Lease - 4 Copies
Fee Lease - 3 Copies

OIL CONSERVATION DIVISION

P.O. Box 2088
Santa Fe, New Mexico 87504-2088

☐ AMENDED REPORT

WELL LOCATION AND ACREAGE DEDICATION PLAT

API Number 30-025-34188	Pool Code 46970	Pool Name MONUMENT/ABO
Property Code 173	Property Name State "A"	Well Number 7
OGRID No. 000495	Operator Name Amerada Hess Corporation	Elevation 3591'

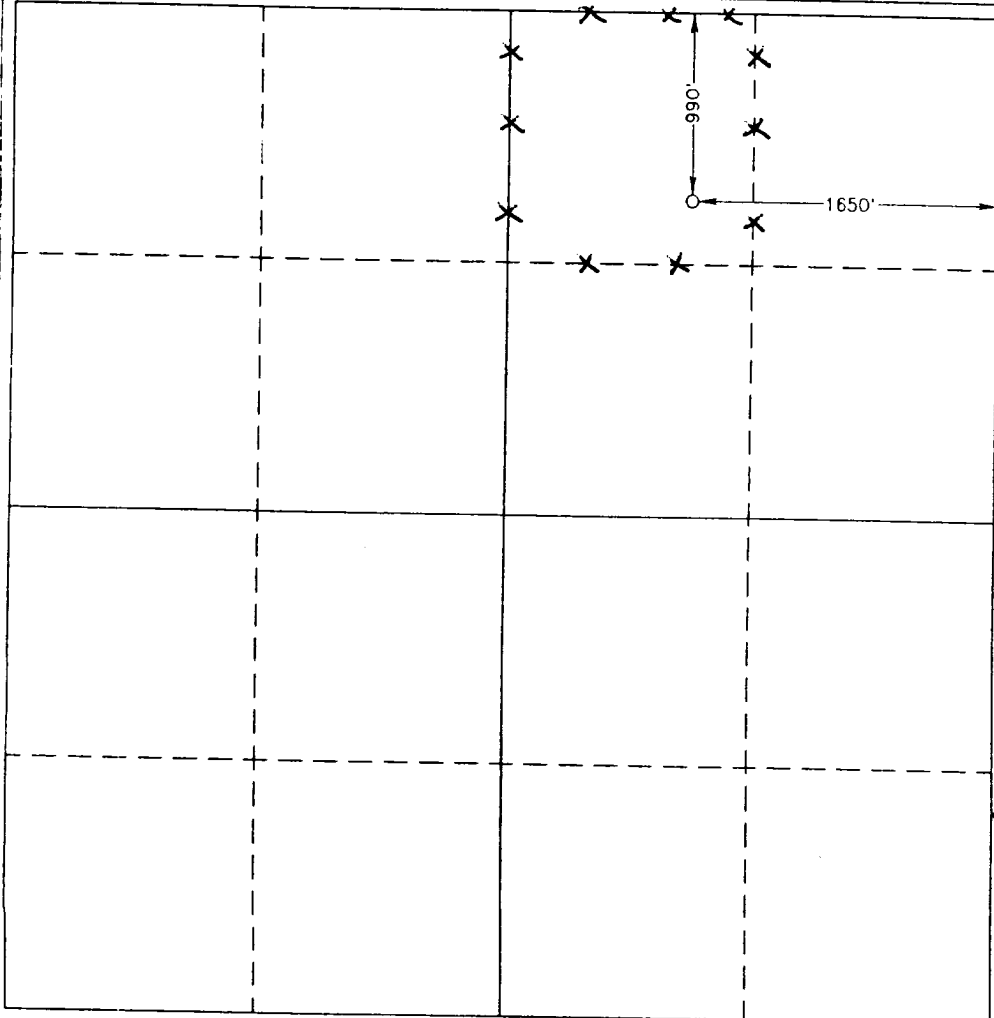

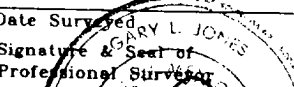

Surface Location


UL or lot No.	Section	Township	Range	Lot Idn	Feet from the	North/South line	Feet from the	East/West line	County
B	2	20 S	36 E		990	North	1650	East	Lea

Bottom Hole Location If Different From Surface

UL or lot No.	Section	Township	Range	Lot Idn	Feet from the	North/South line	Feet from the	East/West line	County
Dedicated Acres 40.21	Joint or Infill NO	Consolidation Code	Order No.						

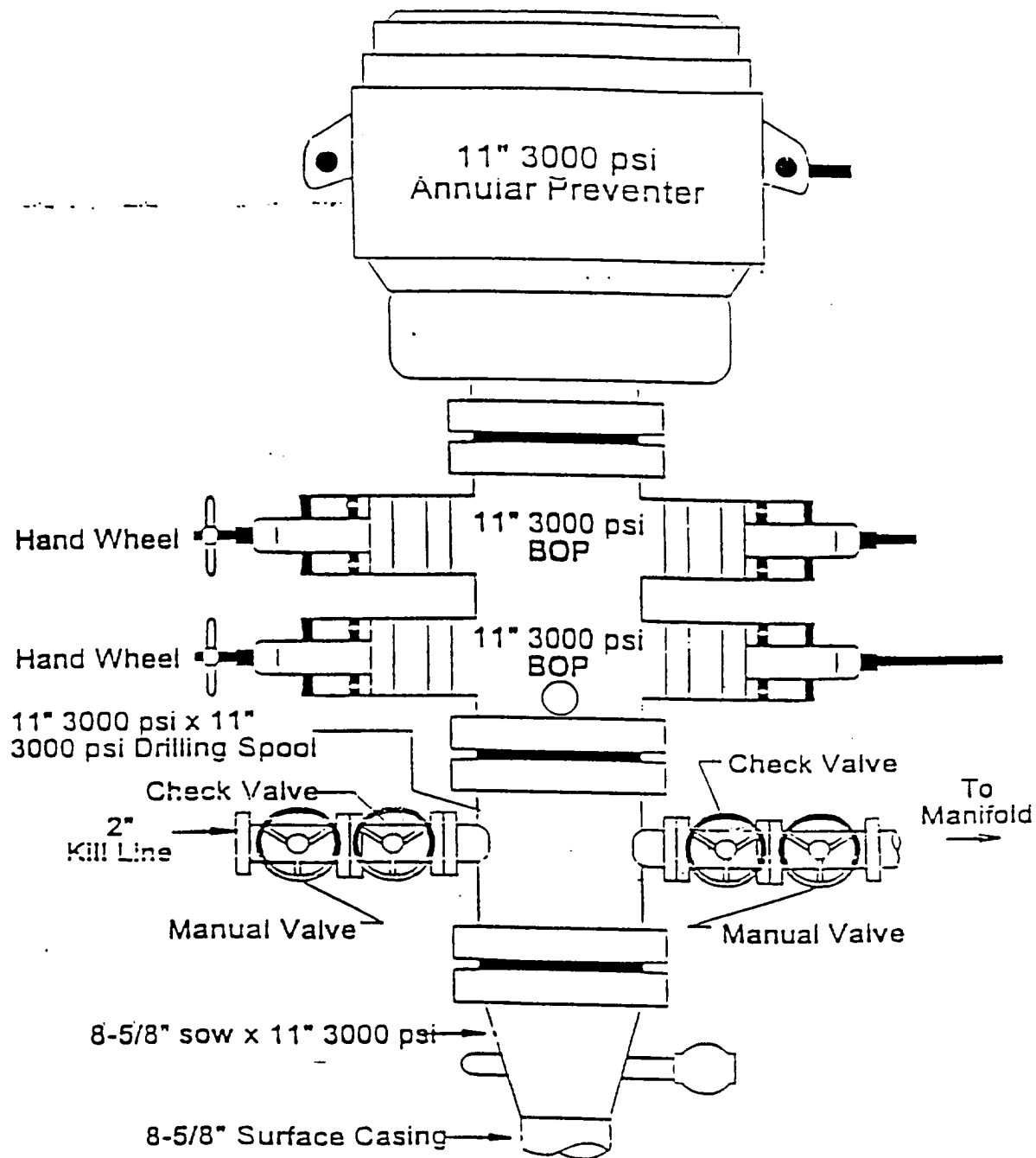
NO ALLOWABLE WILL BE ASSIGNED TO THIS COMPLETION UNTIL ALL INTERESTS HAVE BEEN CONSOLIDATED
OR A NON-STANDARD UNIT HAS BEEN APPROVED BY THE DIVISION

	OPERATOR CERTIFICATION I hereby certify the the information contained herein is true and complete to the best of my knowledge and belief.  Signature MIKE JUMPER Printed Name ADM. SUPERVISOR DRLG. SVS. Title 11-05-97 Date	
	SURVEYOR CERTIFICATION I hereby certify that the well location shown on this plat was plotted from field notes of actual surveys made by me or under my supervision and that the same is true and correct to the best of my belief. October 28, 1997 Date Surveyed  Signature & Seal of Professional Surveyor  Certificate No. 7658 7977 BASIN SURVEYS	



B.O.P. STACK

3000# - 5000#



CONFIDENTIAL

LA/8/03

