


P.O. BOX 636
HOBBS, NEW MEXICO 88240
OFFICE (505) 392-1915

PEAK
CONSULTING SERVICES
ENVIRONMENTAL,
GEOLOGICAL & REGULATORY
SPECIALISTS



PCS

October 23, 1997

William J. LeMay, Director
Oil Conservation Division
New Mexico Department of Energy
Minerals and Resources
2040 South Pacheco
Santa Fe, New Mexico 87504

Re: Application of Me-Tex Oil & Gas, Inc. for Non Standard location,
Lea County, New Mexico

Dear Mr. LeMay:

Me-Tex Oil & Gas, Inc. respectfully requests administrative approval for a non standard location for the J. Cooper No. 2 well, a 7200' Abo test, located 1450 FNL & 1867 FEL in Section 3, Township 20 South, Range 37 East, NMPM, Lea County, New Mexico.


Surface developments in unit G are such that locating the well at a standard location is not possible. Please see detail on survey plat. The location was chosen to minimize contact with C & C Landfarm operations. The Landfarm covers almost all the surface in unit G. The Landfarm operator, Mr. Jimmie Cooper, has been contacted, and does not oppose the location of the well.

Me-Tex Oil & Gas, Inc. is the operator of the W/2 NE/4 of section 3. The ownership in the W/2 NE/4 is common. Approval of this non standard location will prevent waste by allowing the opportunity to produce hydrocarbons from this location that otherwise may not be produced if the well is not drilled.



Enclosed in triplicate is Form C-102, plus a detail survey plat. If you have any questions concerning this application, please do not hesitate to contact me.

Very truly yours,

A handwritten signature in black ink, appearing to read 'MLP', with a stylized flourish at the end.

Michael L. Pierce

Peak Consulting Services

Enc.

cc: NMOCD Hobbs



DISTRICT I
P.O. Box 1980, Hobbs, NM 88241-1980

DISTRICT II
P.O. Drawer DD, Artesia, NM 88211-0719

DISTRICT III
1000 Rio Brazos Rd., Aztec, NM 87410

DISTRICT IV
P.O. BOX 2068, SANTA FE, N.M. 87504-2068

State of New Mexico
Energy, Minerals and Natural Resources Department

Form C-102
Revised February 10, 1994
Submit to Appropriate District Office
State Lease - 4 Copies
Fee Lease - 3 Copies

OIL CONSERVATION DIVISION

P.O. Box 2088
Santa Fe, New Mexico 87504-2088

☐ AMENDED REPORT

WELL LOCATION AND ACREAGE DEDICATION PLAT

API Number	Pool Code	Pool Name
Property Code	Property Name J. COOPER	Well Number 2
OGRID No.	Operator Name ME-TEX OIL & GAS, INC.	Elevation 3561

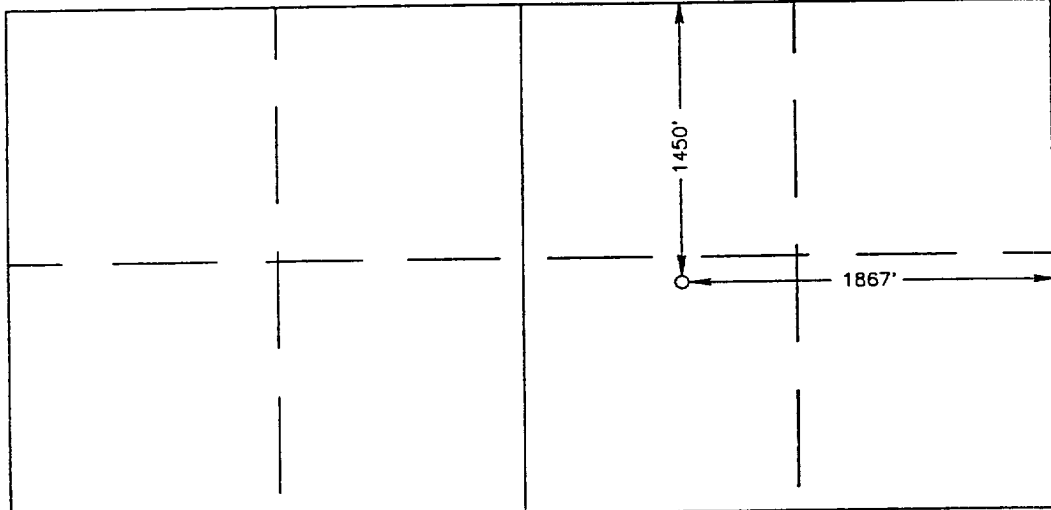


Surface Location


UL or lot No. G	Section 3	Township 20 S	Range 37 E	Lot Idn	Feet from the 1450	North/South line NORTH	Feet from the 1867	East/West line EAST	County LEA
--------------------	--------------	------------------	---------------	---------	-----------------------	---------------------------	-----------------------	------------------------	---------------

Bottom Hole Location If Different From Surface

UL or lot No.	Section	Township	Range	Lot Idn	Feet from the	North/South line	Feet from the	East/West line	County
Dedicated Acres	Joint or Infill	Consolidation Code	Order No.						

NO ALLOWABLE WILL BE ASSIGNED TO THIS COMPLETION UNTIL ALL INTERESTS HAVE BEEN CONSOLIDATED
OR A NON-STANDARD UNIT HAS BEEN APPROVED BY THE DIVISION

	OPERATOR CERTIFICATION <i>I hereby certify the the information contained herein is true and complete to the best of my knowledge and belief.</i>  Signature MICHAEL L. Pierce Printed Name Agent Title 10-23-97 Date
	SURVEYOR CERTIFICATION <i>I hereby certify that the well location shown on this plat was plotted from field notes of actual surveys made by me or under my supervision, and that the same is true and correct to the best of my belief.</i> OCTOBER 8, 1997 Date Surveyed Signature & Seal of Professional Surveyor  Certification No. JOHN W. 676 RONALD L. EDSON 3239 12641



DISTRICT I
P.O. Box 1980, Hobbs, NM 88241-1980

State of New Mexico
Energy, Minerals and Natural Resources Department

Form C-102
Revised February 10, 1994
Submit to Appropriate District Office
State Lease - 4 Copies
Fee Lease - 3 Copies

DISTRICT II
P.O. Drawer DD, Artesia, NM 86211-0719

DISTRICT III
1000 Rio Brazos Rd., Aztec, NM 87410

DISTRICT IV
P.O. BOX 2088, SANTA FE, N.M. 87504-2088

OIL CONSERVATION DIVISION
P.O. Box 2088
Santa Fe, New Mexico 87504-2088

☐ AMENDED REPORT

WELL LOCATION AND ACREAGE DEDICATION PLAT

API Number	Pool Code	Pool Name
Property Code	Property Name J. COOPER	Well Number 2
OGRID No.	Operator Name ME-TEX OIL & GAS, INC.	Elevation 3561

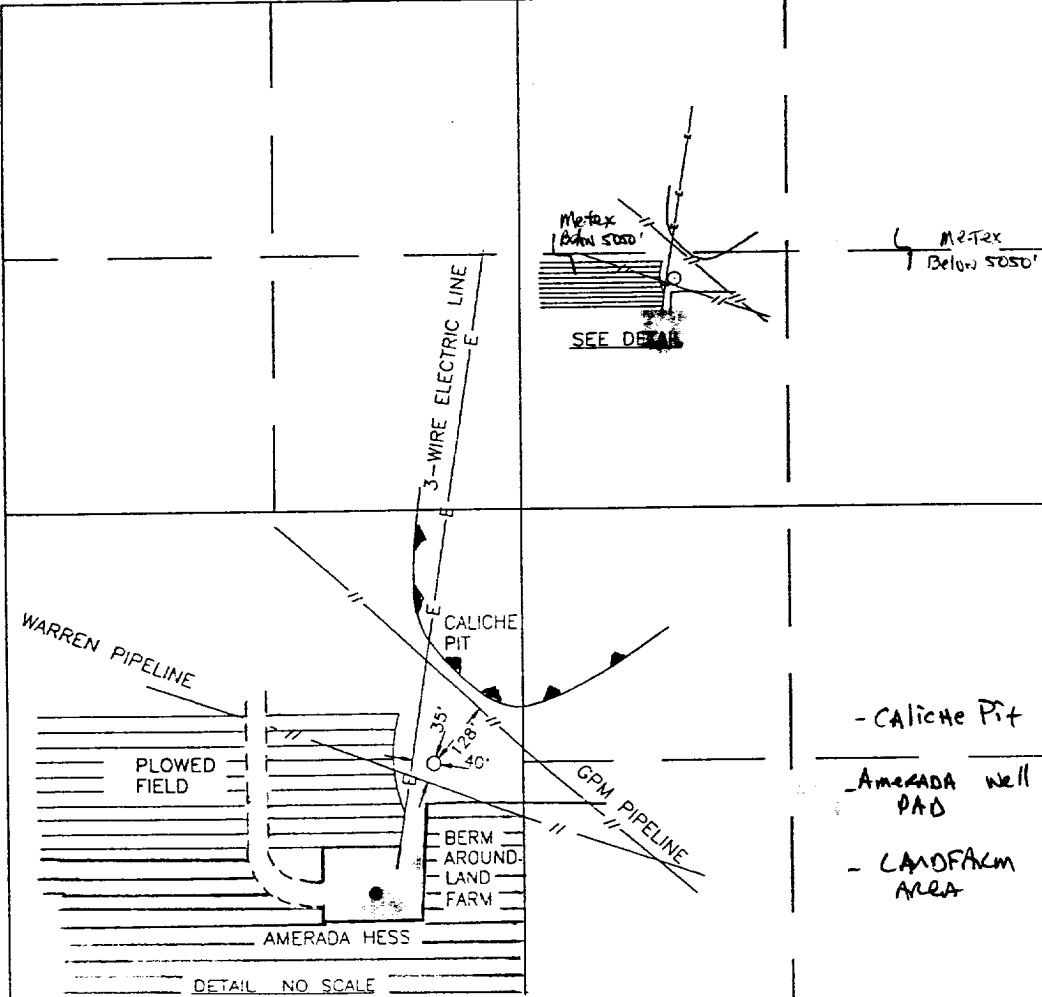
Surface Location

UL or lot No.	Section	Township	Range	Lot Idn	Feet from the	North/South line	Feet from the	East/West line	County
G	3	20 S	37 E		1450	NORTH	1867	EAST	LEA

Bottom Hole Location If Different From Surface

UL or lot No.	Section	Township	Range	Lot Idn	Feet from the	North/South line	Feet from the	East/West line	County
Dedicated Acres	Joint or Infill	Consolidation Code	Order No.						

NO ALLOWABLE WILL BE ASSIGNED TO THIS COMPLETION UNTIL ALL INTERESTS HAVE BEEN CONSOLIDATED
OR A NON-STANDARD UNIT HAS BEEN APPROVED BY THE DIVISION

	<p>OPERATOR CERTIFICATION</p> <p>I hereby certify the the information contained herein is true and complete to the best of my knowledge and belief.</p> <p>Signature _____</p> <p>Printed Name _____</p> <p>Title _____</p> <p>Date _____</p> <p>SURVEYOR CERTIFICATION</p> <p>I hereby certify that the well location shown on this plat was plotted from field notes of actual surveys made by me or under my supervision, and that the same is true and correct to the best of my belief.</p> <p>OCTOBER 8, 1997</p> <p>Date Surveyed _____ DMCC</p> <p>Signature & Seal of Professional Surveyor _____</p> <p>97-11-1643</p> <p>Certificate No. JOHN W. WEST 676 RONALD J. EIDSON 3239 GARY EIDSON 12641</p>
--	--



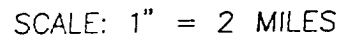


CONTOUR INTERVAL:
HOBBS SW - 5'

HOBBS SW, N.M.


**JOHN WEST ENGINEERING
HOBBS, NEW MEXICO
(505) 393-3117**





LEASE J. COOPER

**JOHN WEST ENGINEERING
HOBBS, NEW MEXICO
(505) 393-3117**



8b/12/17
8b/12/17