

District I
PO Box 1980, Hobbs, NM 88241-1980

District II
811 South First, Artesia, NM 88210

District III
1000 Rio Brazos Rd., Aztec, NM 87410

District IV
2040 South Pacheco, Santa Fe, NM 87505

State of New Mexico
Energy, Minerals & Natural Resources Department

OIL CONSERVATION DIVISION

2040 South Pacheco
Santa Fe, NM 87505

Form C-104

Revised October 18, 1994

Instructions on back

Submit to Appropriate District Office

5 Copies

☐ AMENDED REPORT

I. REQUEST FOR ALLOWABLE AND AUTHORIZATION TO TRANSPORT

¹ Operator name and Address Nearburg Producing Company 3300 North A Street, Building 2, Suite 120 Midland, Texas 79705		² OGRID Number 15742
		³ Reason for Filing Code NW
⁴ API Number 30 - 0 25 34934	⁵ Pool Name Teas; Delaware	⁶ Pool Code 96797
⁷ Property Code 24868	⁸ Property Name Anaconda 11 Federal	⁹ Well Number 2

II. ¹⁰ Surface Location

UI or lot no. F	Section 11	Township 20S	Range 33E	Lot Idn	Feet from the 1650	North/South Line North	Feet from the 1650	East/West line West	County Lea
--------------------	---------------	-----------------	--------------	---------	-----------------------	---------------------------	-----------------------	------------------------	---------------

¹¹ Bottom Hole Location

UI or lot no.	Section	Township	Range	Lot Idn	Feet from the	North/South Line	Feet from the	East/West line	County
¹² Lse Code F	¹³ Producing Method Code Pumping	¹⁴ Gas Connection Date 08/30/00	¹⁵ C-129 Permit Number	¹⁶ C-129 Effective Date	¹⁷ C-129 Expiration Date				

III. Oil and Gas Transporters

¹⁸ Transporter OGRID	¹⁹ Transporter Name and Address	²⁰ POD	²¹ O/G	²² POD ULSTR Location and Description
021778	Sun Company, Inc. 907 South Detroit Tulsa, OK 74012	2824706	O	Section 11, T20S, R33E Tank Battery
05097	Conoco, Inc. 10 Desta Drive, Suite 100W Midland, TX 79705	2824707	G	Section 11, T20S, R33E Tank Battery

IV. Produced Water

²³ POD 2824708	²⁴ POD ULSTR Location and Description Section 11, T20S, R33E Tank Battery
------------------------------	---

V. Well Completion Data

²⁵ Spud Date 06/14/00	²⁶ Ready Date 08/30/00	²⁷ TD 10,450'	²⁸ PBDT 10,152'	²⁹ Perforations 6582' - 6594'	³⁰ DHC, DC, MC
³¹ Hole Size 14-3/4"	³² Casing & Tubing Size 11-3/4"	³³ Depth Set 1308'	³⁴ Sacks Cement 560 sx		
10-5/8"	8-5/8"	3318'	1000 sx		
7-7/8"	5-1/2"	10,450'	1363 sx		
	2-7/8"	6498'			

VI. Well Test Data

³⁵ Date New Oil 08/30/00	³⁶ Gas Delivery Date 08/30/00	³⁷ Test Date 09/17/00	³⁸ Test Length 24	³⁹ Tbg. Pressure --	⁴⁰ Csg. Pressure --
⁴¹ Choke Size --	⁴² Oil 68	⁴³ Water 162	⁴⁴ Gas 40	⁴⁵ AOF	⁴⁶ Test Method Pumping

⁴⁷ I hereby certify that the rules of the Oil Conservation Division have been complied with and that the information given above is true and complete to the best of my knowledge and belief.

Signature:

Kim Stewart

Printed name:

Kim Stewart

Title:

Regulatory Analyst

Date:

09/25/00

Phone:

(915) 686-8235

OIL CONSERVATION DIVISION

Approved by:

ORIGINAL SIGNED BY DISTRICT SUPERVISOR

Title:

Approval Date:

09/25/00

⁴⁸ If this is a change of operator fill in the OGRID number and name of the previous operator

Previous Operator Signature


Printed Name


Title

Date

5

Kim Stewart





LTR



Job separation sheet

DISTRICT I
P.O. Box 1880, Hobbs, NM 88241-1880

State of New Mexico

Energy, Minerals and Natural Resources Department

Form C-102
Revised February 10, 1994
Submit to Appropriate District Office
State Lease - 4 Copies
Fee Lease - 3 Copies

DISTRICT II
P.O. Drawer 88, Artesia, NM 88211-0719

DISTRICT III
1000 Rio Brasos Rd., Aztec, NM 87410

DISTRICT IV
P.O. Box 2088, Santa Fe, N.M. 87504-2088

OIL CONSERVATION DIVISION

P.O. Box 2088

Santa Fe, New Mexico 87504-2088

☐ AMENDED REPORT

WELL LOCATION AND ACREAGE DEDICATION PLAT

API Number 0-025-34934	Pool Code 96797	Pool Name Teas; Delaware
Property Code	Property Name ANACONDA 11 FEDERAL	Well Number 2
OGRID No. ±5742	Operator Name NEARBURG PRODUCING COMPANY	Elevation 3585

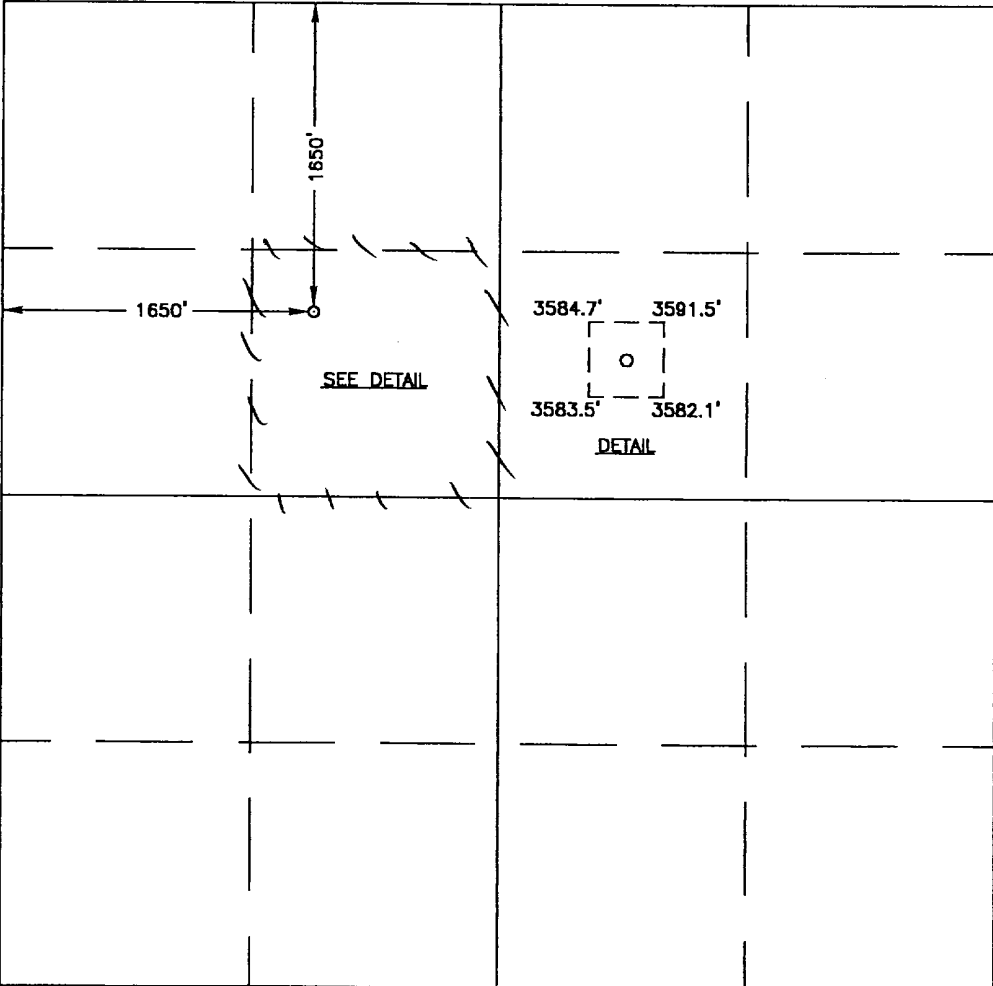
Surface Location

UL or lot No. F	Section 11	Township 20 S	Range 33 E	Lot Idn	Feet from the 1650	North/South line NORTH	Feet from the 1650	East/West line WEST	County LEA
--------------------	---------------	------------------	---------------	---------	-----------------------	---------------------------	-----------------------	------------------------	---------------

Bottom Hole Location If Different From Surface

UL or lot No.	Section	Township	Range	Lot Idn	Feet from the	North/South line	Feet from the	East/West line	County
Dedicated Acres 40	Joint or Infill N	Consolidation Code	Order No.						

NO ALLOWABLE WILL BE ASSIGNED TO THIS COMPLETION UNTIL ALL INTERESTS HAVE BEEN CONSOLIDATED
OR A NON-STANDARD UNIT HAS BEEN APPROVED BY THE DIVISION

	<p>OPERATOR CERTIFICATION</p> <p>I hereby certify the the information contained herein is true and complete to the best of my knowledge and belief.</p> <p><u>Kim Stewart</u> Signature Kim Stewart Printed Name Regulatory Analyst Title September 5, 2000 Date</p> <p>SURVEYOR CERTIFICATION</p> <p>I hereby certify that the well location shown on this plat was plotted from field notes of actual surveys made by me or under my supervision, and that the same is true and correct to the best of my belief.</p> <p>DECEMBER 17, 1999</p> <p>Date Surveyed _____ LMP Signature & Seal of Professional Surveyor Professional Surveyor NEW MEXICO 3239 98-11-1088 Certificate No. RONALD D. EDSON 3239 GARY EDSON 12641 MACK McDONALD 12185</p>
---	--