

UNITED STATES  
DEPARTMENT OF THE INTERIOR  
BUREAU OF LAND MANAGEMENT

New Mexico Oil Conservation District I  
1625 N. First St.  
Hobbs, NM 88240

FORM APPROVED  
Budget Bureau No. 1004-0135  
Expires: March 31, 1993

5. Lease Designation and Serial No.  
NM 17238

6. If Indian, Allottee or Tribe Name

7. If Unit or CA, Agreement Designation

8. Well Name and No.

Anaconda 11 Federal #2

9. API Well No.

30-025-34934

10. Field and Pool, or Exploratory Area

Teas Bone Spring

11. County or Parish, State

Lea County, New Mexico

**SUNDRY NOTICES AND REPORTS ON WELLS**

Do not use this form for proposals to drill or to deepen or reentry to a different reservoir.  
Use "APPLICATION FOR PERMIT-" for such proposals

**SUBMIT IN TRIPLICATE**

1. Type of Well

☒ Oil Well ☐ Gas Well ☐ Other

2. Name of Operator

Nearburg Producing Company

3. Address and Telephone No.

3300 North A Street, Building 2, Suite 120, Midland, Texas 79705 (915) 686-8235

4. Location of Well (Footage, Sec., T., R., M., or Survey Description)

1650' FNL and 1650' FWL, Section 11, T20S, R33E

12. CHECK APPROPRIATE BOX(s) TO INDICATE NATURE OF NOTICE, REPORT, OR OTHER DATA

TYPE OF SUBMISSION

- ☐ Notice of Intent  
☒ Subsequent Report  
☐ Final Abandonment Notice


TYPE OF ACTION

- ☐ Abandonment  
☐ Recompletion  
☐ Plugging Back  
☐ Casing Repair  
☐ Altering Casing  
☒ Other Production Casing and Cement  
☐ Change of Plans  
☐ New Construction  
☐ Non-Routine Fracturing  
☐ Water Shut-Off  
☐ Conversion to Injection  
☐ Dispose Water

(Note: Report results of multiple completion on Well Completion or Recompletion Report and Log form.)

13. Describe Proposed or Completed Operations (Clearly state all pertinent details, and give pertinent dates, including estimated date of starting any proposed work. If well is directionally drilled, give subsurface locations and measured and true vertical depths for all markers and zones pertinent to this work.)

07/08/00: Drilled to 10,450'. C&C hole. RU and ran 254 jts of 5-1/2", 17#, J55, N80, ST&C casing to 10,450'. Cement 1st stage casing using 1077 sx cmt + additives. Cement 2nd stage using 286 sxs cmt + additives. Circ 46 sx cmt to surface. Set slips, cut off csg, ND BOPE, jet pits and released rig at 1500 hrs on 07/09/00.



14. I hereby certify that the foregoing is true and correct

Signed Kim Stewart

Title Regulatory Analyst

Date 07/10/00

(This space for Federal or State office use)

Approved by

Conditions of approval, if any:

Title

Date

Title 18 U.S.C. Section 1001, makes it a crime for any person knowingly and willfully to make to any department or agency of the United States any false, fictitious or fraudulent statements or representations as to any matter within its jurisdiction.

\*See Instruction on Reverse Side

GWV



RECEIVED

JUL 1 1966

**B**

ROSY

1034567890



**LTR**



**Job separation sheet**

UNITED STATES  
DEPARTMENT OF THE INTERIOR  
BUREAU OF LAND MANAGEMENT

FORM APPROVED  
Budget Bureau No. 1004-0135  
Expires: March 31, 1993

5. Lease Designation and Serial No.  
NM 17238

6. If Indian, Allottee or Tribe Name

7. If Unit or CA, Agreement Designation

8. Well Name and No.

Anaconda 11 Federal #2

9. API Well No.

30-025-34934

10. Field and Pool, or Exploratory Area

Teas Bone Spring

11. County or Parish, State

Lea County, New Mexico

**SUNDRY NOTICES AND REPORTS ON WELLS**

Do not use this form for proposals to drill or to deepen or reentry to a different reservoir.  
Use "APPLICATION FOR PERMIT-" for such proposals

**SUBMIT IN TRIPLICATE**

1. Type of Well

☒ Oil Well ☐ Gas Well ☐ Other

2. Name of Operator

Nearburg Producing Company

3. Address and Telephone No.

3300 North A Street, Building 2, Suite 120, Midland, Texas 79705 (915) 686-8235

4. Location of Well (Footage, Sec., T., R., M., or Survey Description)

1650' FNL and 1650' FWL, Section 11, T20S, R33E

12. CHECK APPROPRIATE BOX(s) TO INDICATE NATURE OF NOTICE, REPORT, OR OTHER DATA

TYPE OF SUBMISSION

☐ Notice of Intent

☒ Subsequent Report

☐ Final Abandonment Notice

TYPE OF ACTION

☐ Abandonment

☐ Recompletion

☐ Plugging Back

☐ Casing Repair

☐ Altering Casing

☐ Other

☒ Change of Plans

☐ New Construction

☐ Non-Routine Fracturing

☐ Water Shut-Off


☐ Conversion to Injection

☐ Dispose Water

(Note: Report results of multiple completion on Well Completion or Recompletion Report and Log form.)

13. Describe Proposed or Completed Operations (Clearly state all pertinent details, and give pertinent dates, including estimated date of starting any proposed work. If well is directionally drilled, give subsurface locations and measured and true vertical depths for all markers and zones pertinent to this work.)

Nearburg Producing Company has drilled to a depth of 10,450'. The Form 3160-3 (APD) was permitted for 9,700'. We request for approval of this depth.



14. I hereby certify that the foregoing is true and correct

Signed Kim Stewart Title Regulatory Analyst

Date 07/10/00

(This space for Federal or State office use)

Approved by

Conditions of approval, if any:


Title

Date

Title 18 U.S.C. Section 1001, makes it a crime for any person knowingly and willfully to make to any department or agency of the United States any false, fictitious or fraudulent statements or representations as to any matter within its jurisdiction.

\*See Instruction on Reverse Side

GW



**RECEIVED**  
JUL 11 2:00  
BLM  
ROSWELL, NM 1