

DISTRICT I  
1625 N. French Dr., Hobbs, NM 88240

State of New Mexico

Form C-10:

Energy, Minerals, and Natural Resources Department, Revised August 15, 2

DISTRICT II  
1301 W. Grand Avenue, Artesia, NM 88210 OIL CONSERVATION DIVISION

Submit to Appropriate District

State Lease - 4 c

Fee Lease - 3 c

DISTRICT III  
1000 Rio Brazos Rd., Aztec, NM 87410

1220 South St. Francis Dr.

Santa Fe, New Mexico 87505

DISTRICT IV  
1220 S. St. Francis Dr., Santa Fe, NM 87505

☐ AMENDED REPORT

### WELL LOCATION AND ACREAGE DEDICATION PLAT

<sup>1</sup> API Number <b>30-025-35945</b>	<sup>2</sup> Pool Code <b>97060</b>	<sup>3</sup> Pool Name <b>Monumnet; Drinkard</b>
<sup>4</sup> Property Code <b>29896</b>	<sup>5</sup> Property Name <b>BERTHA BARBER</b>	
<sup>7</sup> OGRID No. <b>14245</b>	<sup>8</sup> Operator Name <b>MATADOR OPERATING COMPANY</b>	<sup>6</sup> Well Number <b>20</b>
		<sup>9</sup> Elevation <b>3557'</b>

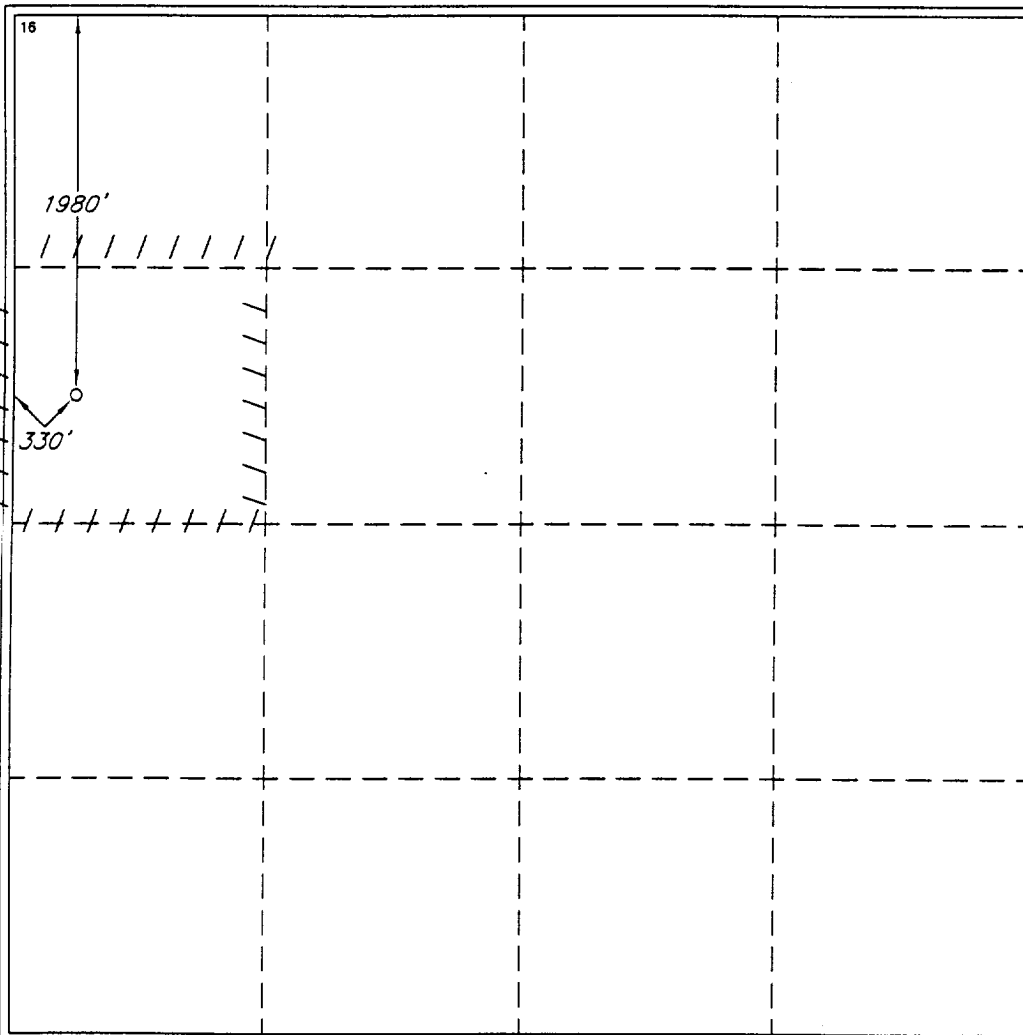
#### <sup>10</sup> Surface Location

UL or lot no. <b>E</b>	Section <b>5</b>	Township <b>20 SOUTH</b>	Range <b>37 EAST, N.M.P.M.</b>	Lot Idn	Feet from the <b>1980'</b>	North/South line <b>NORTH</b>	Feet from the <b>330'</b>	East/West line <b>WEST</b>	County <b>LEA</b>
---------------------------	---------------------	-----------------------------	-----------------------------------	---------	-------------------------------	----------------------------------	------------------------------	-------------------------------	----------------------

#### <sup>11</sup> Bottom Hole Location If Different From Surface

UL or lot no.	Section	Township	Range	Lot Idn	Feet from the	North/South line	Feet from the	East/West line	County
<sup>12</sup> Dedicated Acres <b>40</b>	<sup>13</sup> Joint or Infill	<sup>14</sup> Consolidation Code		<sup>15</sup> Order No.					

NO ALLOWABLE WELL BE ASSIGNED TO THIS COMPLETION UNTIL ALL INTERESTS HAVE BEEN CONSOLIDATED OR NON-STANDARD UNIT HAS BEEN APPROVED BY THE DIVISION



#### <sup>17</sup> OPERATOR CERTIFICATION

I hereby certify that the information contained herein is true and complete to the best of my knowledge and belief.

Signature *Jim Kramer*  
Printed Name **Jim Kramer**  
Title **Sr. Drilling Engineer**  
Date **7/2/02**

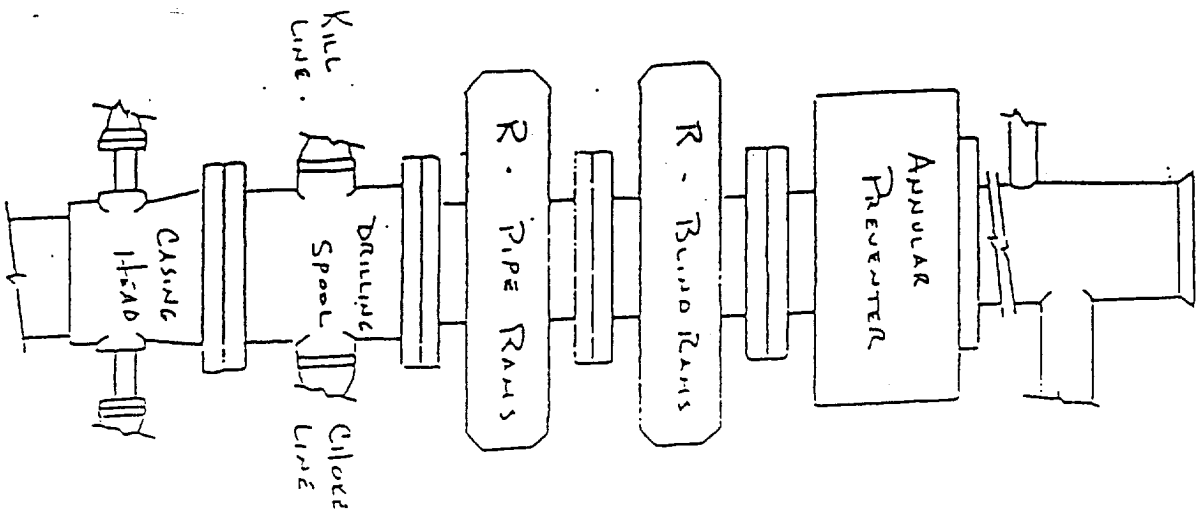
#### <sup>18</sup> SURVEYOR CERTIFICATION

I hereby certify that the well location shown on this plat was plotted from field notes of actual surveys made by me or under supervision, and that the same is true and correct to the best of my belief.

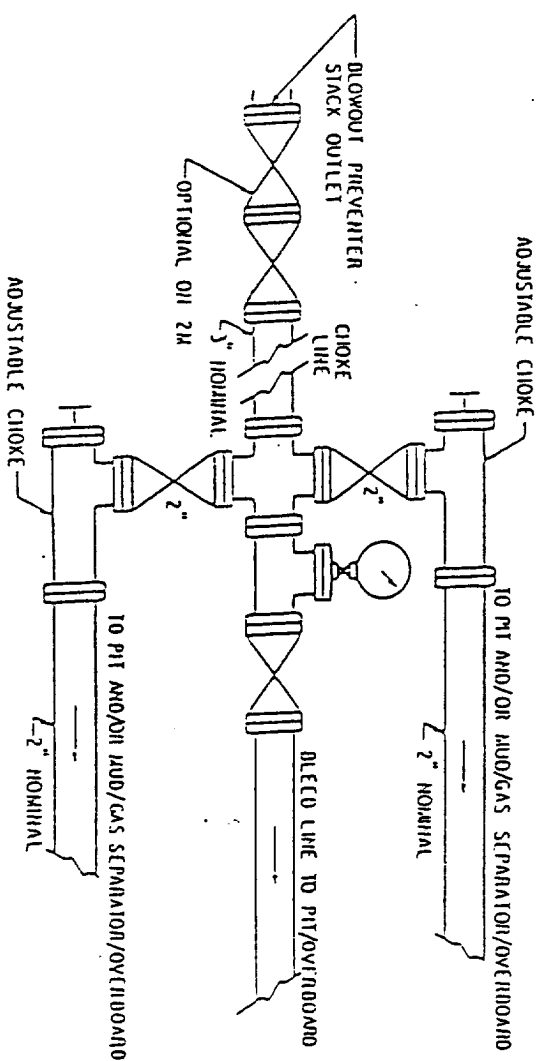
**JUNE 24, 2002**

Date of Survey  
Signature and Seal of Professional Surveyor

*V. L. Bezner*  
Certificate Number  
**V. L. BEZNER R.P.S. #7920**  
**JOB #82341 / 71 SE / J.C.P.**



3000 PSI  
Working Pressure



BLOWOUT PREVENTER  
MATADOR OPERATING COMPANY  
BERTHA BARBER #20  
SEC 5, T20S, R37E  
LEA COUNTY, NEW MEXICO

ABOVE DATE DOES NOT  
INDICATE WHEN  
CONFIDENTIAL LOGS  
WILL BE RELEASED

ELF

12/19/02