

## State of New Mexico

Energy, Minerals and Natural Resources Department

Form C-102

Revised February 10, 1994

Submit to Appropriate District Office

State Lease - 4 Copies

Fee Lease - 3 Copies

## OIL CONSERVATION DIVISION

P.O. Box 2088

Santa Fe, New Mexico 87504-2088

## WELL LOCATION AND ACREAGE DEDICATION PLAT

☐ AMENDED REPORT

API Number 30-025=35997	Pool Code 76480	Pool Name Eumont (Y-SR-Q) Pro Gas
Property Code 76480	Property Name STATE V	Well Number 1
OGRD No. 013300	Operator Name LEWIS B. BURLESON INC.	Elevation 3679'

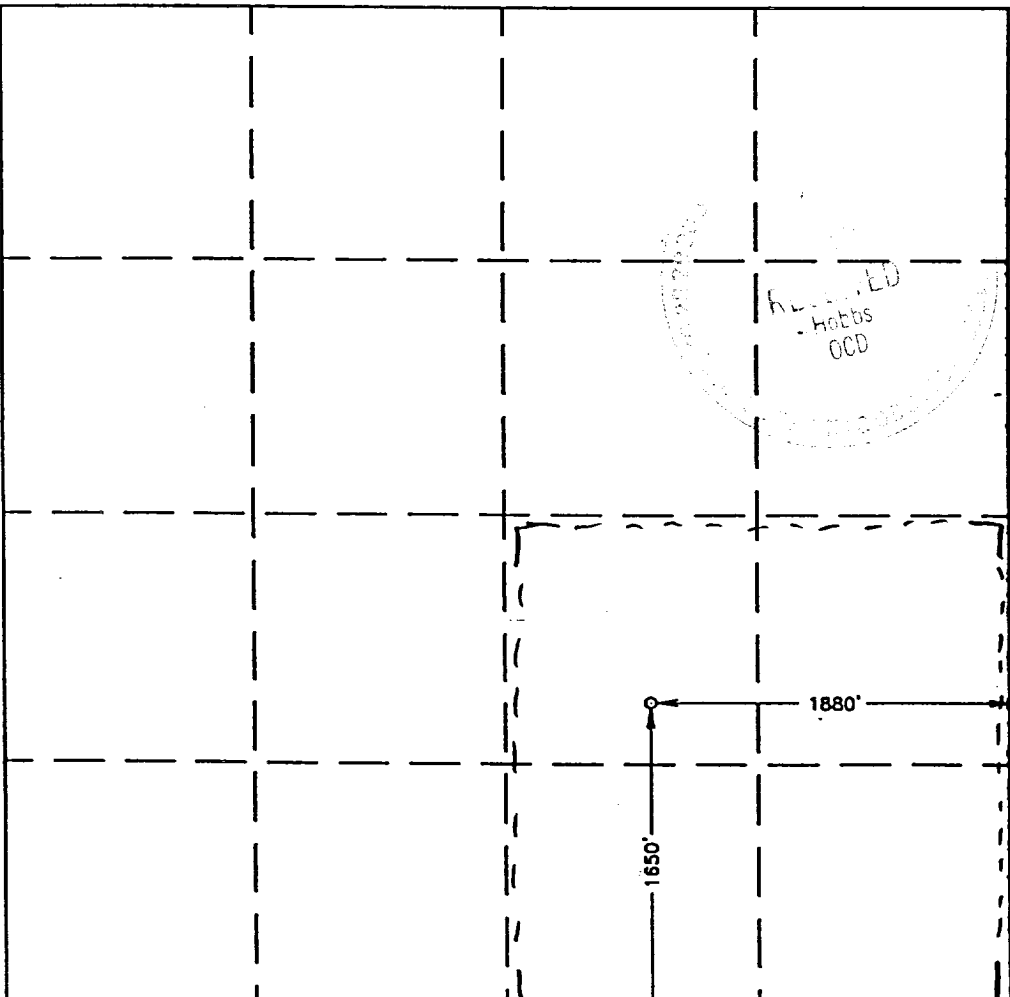


## Surface Location

UL or lot No.	Section	Township	Range	Lot Idn	Feet from the	North/South line	Feet from the	East/West line	County
J	17	19-S	37-E		1650	SOUTH	1880	EAST	LEA

## Bottom Hole Location If Different From Surface

UL or lot No.	Section	Township	Range	Lot Idn	Feet from the	North/South line	Feet from the	East/West line	County
Dedicated Acres 1.60	Joint or Infill	Consolidation Code	Order No. NSP-1861						

NO ALLOWABLE WILL BE ASSIGNED TO THIS COMPLETION UNTIL ALL INTERESTS HAVE BEEN CONSOLIDATED  
OR A NON-STANDARD UNIT HAS BEEN APPROVED BY THE DIVISION

	<b>OPERATOR CERTIFICATION</b>  I hereby certify the the information contained herein is true and complete to the best of my knowledge and belief.   Signature Steven L. Burleson Printed Name Vice-President Title 8/19/2002 Date
	<b>SURVEYOR CERTIFICATION</b>  I hereby certify that the well location shown on this plat was plotted from field notes of actual surveys made by me or under my supervision, and that the same is true and correct to the best of my belief.  AUGUST 13, 2002 Date Surveyed Signature of Professional Surveyor  Professional Seal of RONALD J. EDSON 3239 02-11-0570 Certified No. 3239 12641