

NEW MEXICO OIL CONSERVATION COMMISSION  
WELL LOCATION AND ACREAGE DEDICATION PLAT

Form C-100  
Supplement C-128  
Effective 1-1-65

All distances must be from the outer boundaries of the Section.

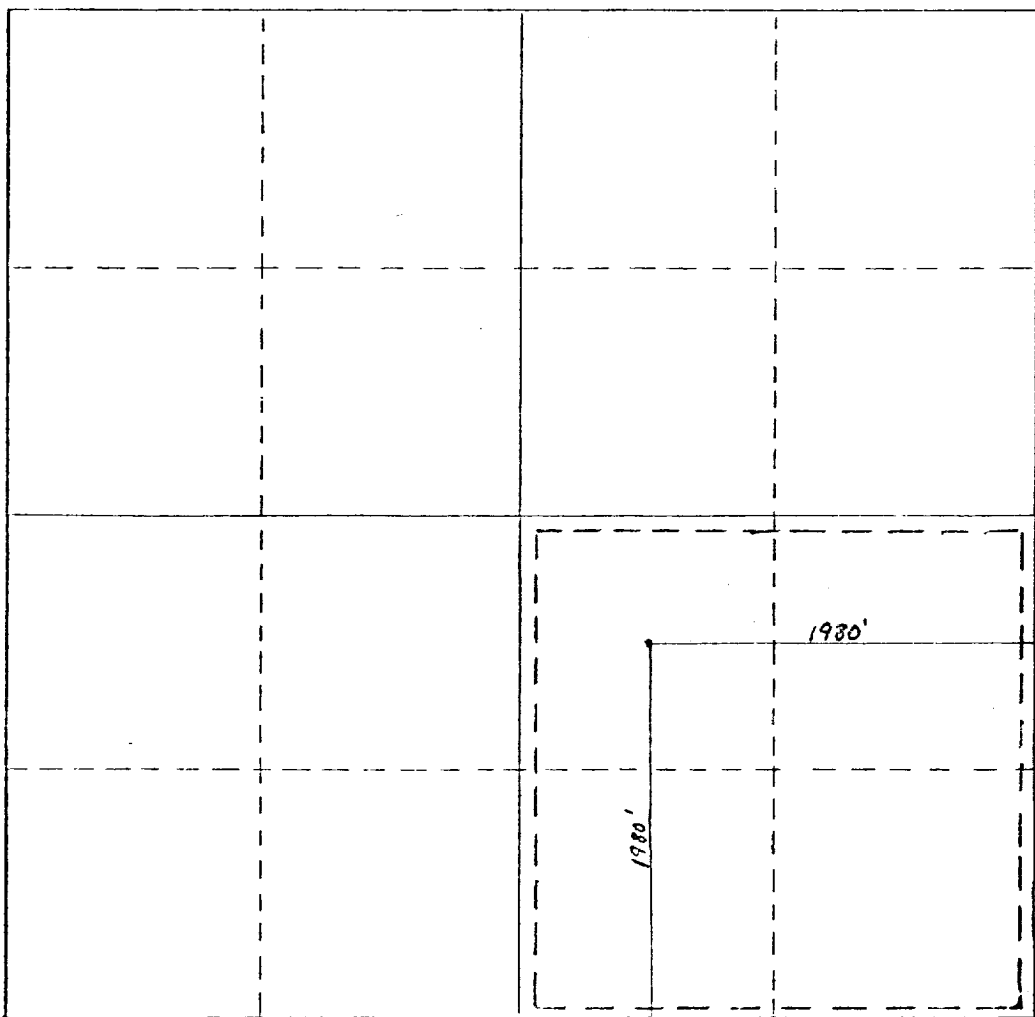
Operator <b>Conoco Inc.</b>		Lease <b>Britt B</b>			Well No. <b>9</b>
Map Center <b>J</b>	Section <b>15</b>	Township <b>20 S</b>	Range <b>37 E</b>	County <b>Lea</b>	
Actual Footage Location of Well: <b>1980</b> feet from the <b>South</b> line and <b>1980</b> feet from the <b>East</b> line					
Ground Level Elev.	Producing Formation <b>Abo</b>		Pool <b>Undesignated Abo</b>	Dedicated Acreage: <b>160</b> Acres	

1. Outline the acreage dedicated to the subject well by colored pencil or hachure marks on the plat below.
2. If more than one lease is dedicated to the well, outline each and identify the ownership thereof (both as to working interest and royalty).
3. If more than one lease of different ownership is dedicated to the well, have the interests of all owners been consolidated by communitization, unitization, force-pooling, etc?

Yes  No If answer is "yes," type of consolidation \_\_\_\_\_

If answer is "no," list the owners and tract descriptions which have actually been consolidated. (Use reverse side of this form if necessary.) \_\_\_\_\_

No allowable will be assigned to the well until all interests have been consolidated (by communitization, unitization, forced-pooling, or otherwise) or until a non-standard unit, eliminating such interests, has been approved by the Commission.



CERTIFICATION

I hereby certify that the information contained herein is true and complete to the best of my knowledge and belief.

Name:  
*Titus A. Tetterfield*

Position:  
*Administrative Supervisor*

Company:  
*Conoco Inc.*

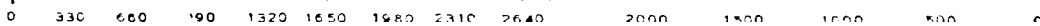
Date:  
*April 28, 1981*

I hereby certify that the well location shown on this plat was plotted from field notes of actual surveys made by me or under my supervision, and that the same is true and correct to the best of my knowledge and belief.

Date Surveyed

Registered Professional Engineer and/or Land Surveyor

Certificate No.



**NEW MEXICO OIL CONSERVATION COMMISSION**  
**WELL LOCATION AND ACREAGE DEDICATION PLAT**

FORM C-128  
 Revised 5/1/57

SEE INSTRUCTIONS FOR COMPLETING THIS FORM ON THE REVERSE SIDE

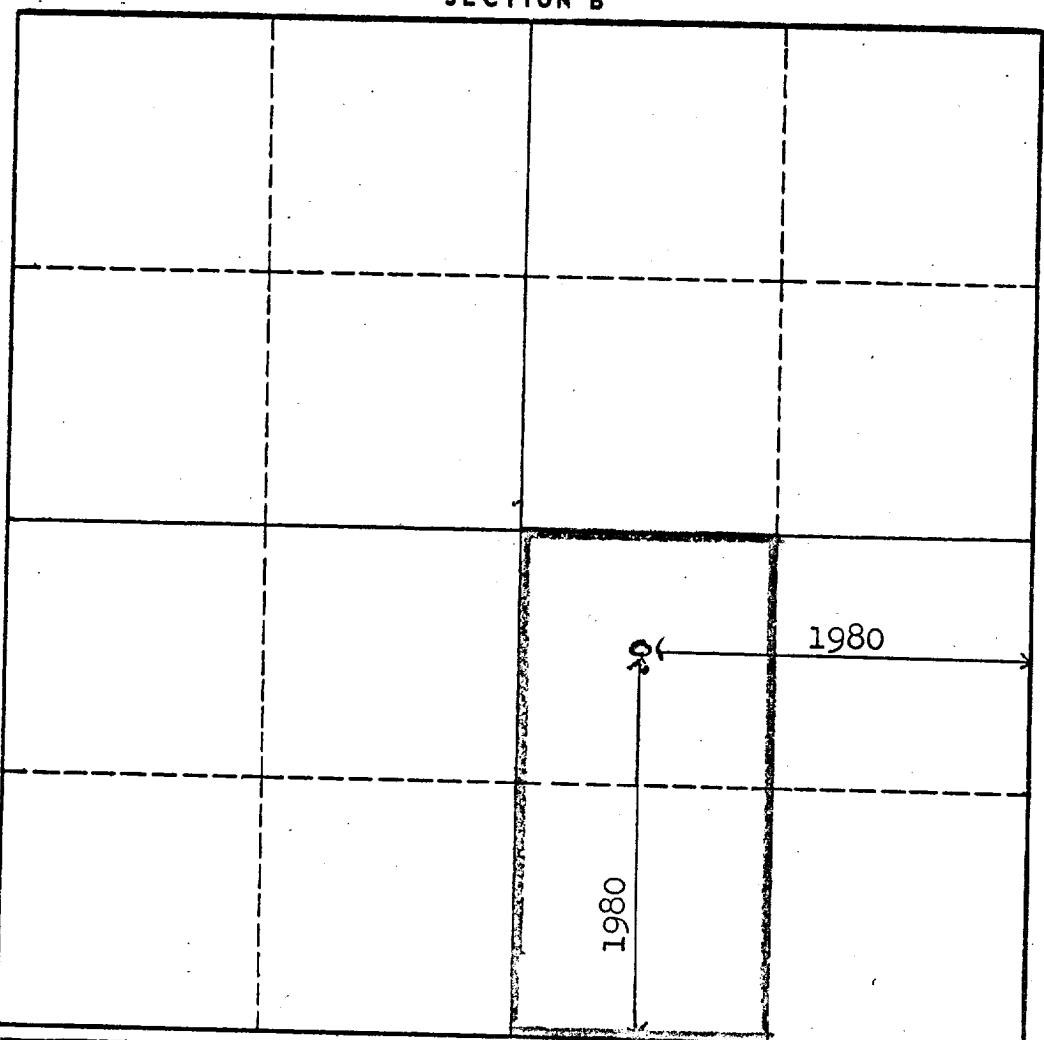
**SECTION A**

Operator <b>Continental Oil Company</b>		Lease <b>Britt B-</b>		Well No. <b>9</b>
Unit Letter <b>J</b>	Section <b>15</b>	Township <b>20-S</b>	Range <b>37-E</b>	County <b>Lea</b>
Actual Footage Location of Well: <b>1980</b> feet from the <b>South</b> line and <b>1980</b> feet from the <b>East</b> line				
Ground Level Elev. <b>3553'</b>	Producing Formation <b>Tubb</b>	Pool <b>Monument Tubb</b>	Dedicated Acreage: <b>80</b> Acres	

1. Is the Operator the only owner in the dedicated acreage outlined on the plat below? YES  NO  . ("Owner" means the person who has the right to drill into and to produce from any pool and to appropriate the production either for himself or for himself and another. (65-3-29 (e) NMSA 1935 Comp.)
2. If the answer to question one is "no," have the interests of all the owners been consolidated by communitization agreement or otherwise? YES  NO  . If answer is "yes," Type of Consolidation \_\_\_\_\_
3. If the answer to question two is "no," list all the owners and their respective interests below:

Owner	Land Description

**SECTION B**



**CERTIFICATION**


I hereby certify that the information in SECTION A above is true and complete to the best of my knowledge and belief.

Name
SIGNED <b>ROBERT CAULT III</b> Position
<b>Staff Supervisor</b>
Company
<b>Continental Oil Co.</b>
Date
<b>12-2-64</b>

NMOCC -4 JM

I hereby certify that the well location shown on the plat in SECTION B was plotted from field notes of actual surveys made by me or under my supervision, and that the same is true and correct to the best of my knowledge and belief.

Date Surveyed
Registered Professional Engineer and/or Land Surveyor
Certificate No.



NEW MEXICO OIL CONSERVATION COMMISSION  
Well Location and Acreage Dedication Plat

Section A.

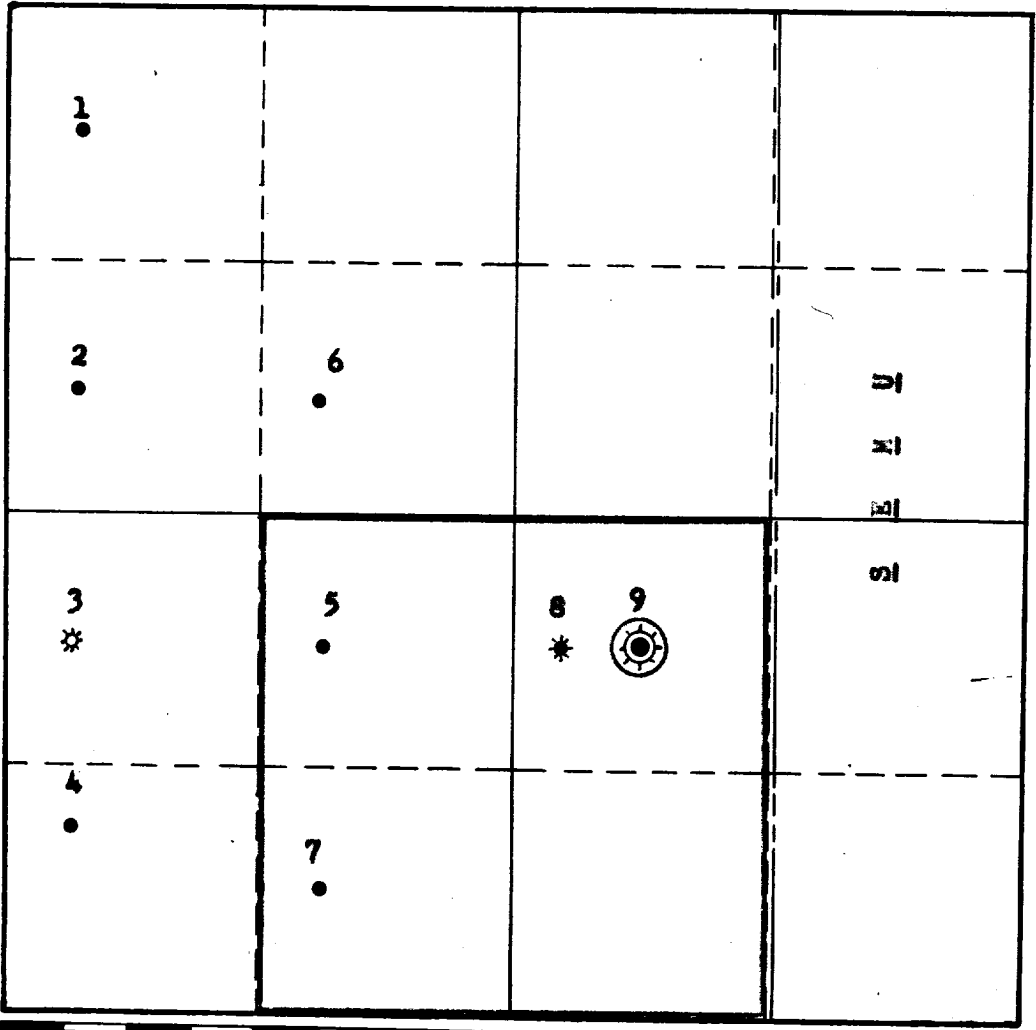
Date August 3rd, 1959

Operator Continental Oil Co. Lease Britt B-15  
Well No. 9 Unit Letter J Section 15 Township 20-S Range 37-E NMPM  
Located 1980 Feet From South Line, 1980 Feet From East Line  
County Lee G. L. Elevation 3553' Dedicated Acreage 160 Acres  
Name of Producing Formation Tubb Pool Undesignated Tubb

1. Is the Operator the only owner\* in the dedicated acreage outlined on the plat below?  
Yes  No .
2. If the answer to question one is "no," have the interests of all the owners been consolidated by communitization agreement or otherwise? Yes  No . If answer is "yes," Type of Consolidation \_\_\_\_\_
3. If the answer to question two is "no," list all the owners and their respective interests below:

<u>Owner</u>	<u>Land Description</u>

Section B



This is to certify that the information in Section A above is true and complete to the best of my knowledge and belief.

Continental Oil Co.  
(Operator)  
H. W. Swann  
(Representative)  
Box 427, Hobbs, N.M.  
Address

This is to certify that the well location shown on the plat in Section B was plotted from field notes of actual surveys made by me or under my supervision and that the same is true and correct to the best of my knowledge and belief.

Date Surveyed \_\_\_\_\_

Registered Professional Engineer and/or Land Surveyor.

Certificate No. \_\_\_\_\_  
(the reverse side)

INSTRUCTIONS FOR COMPLETION:

1. Operator shall furnish and certify to the information called for in Section A.
2. Operator shall outline the dedicated acreage for both oil and gas wells on the plat in Section B.
3. A registered professional engineer or land surveyor registered in the State of New Mexico or approved by the Commission shall show on the plat the location of the well and certify this information in the space provided.
4. All distances shown on the plat must be from the outer boundaries of Section.
5. If additional space is needed for listing owners and their respective interests as required in question 3, Section A, please use space below.

\* "Owner" means the person who has the right to drill into and to produce from any pool, and to appropriate the production either for himself or for himself and another. (65-3-29 (e) NMSA 1953 Comp.)

NEW MEXICO OIL CONSERVATION COMMISSION

Well Location and Acreage Dedication Plat

Section A.

DATE OFFICE OCC  
 1959 APR 24 PM 4:55

Operator Continental Oil Co. Lease Britt B-15  
 Well No. 9 Unit Letter J Section 15 Township 20-S Range 37-E NMPM  
 Located 1980 Feet From South Line, 1980 Feet From East Line  
 County Lea G. L. Elevation 3553 Dedicated Acreage 140 Acres  
 Name of Producing Formation Tubb Pool Tubb Undesignated

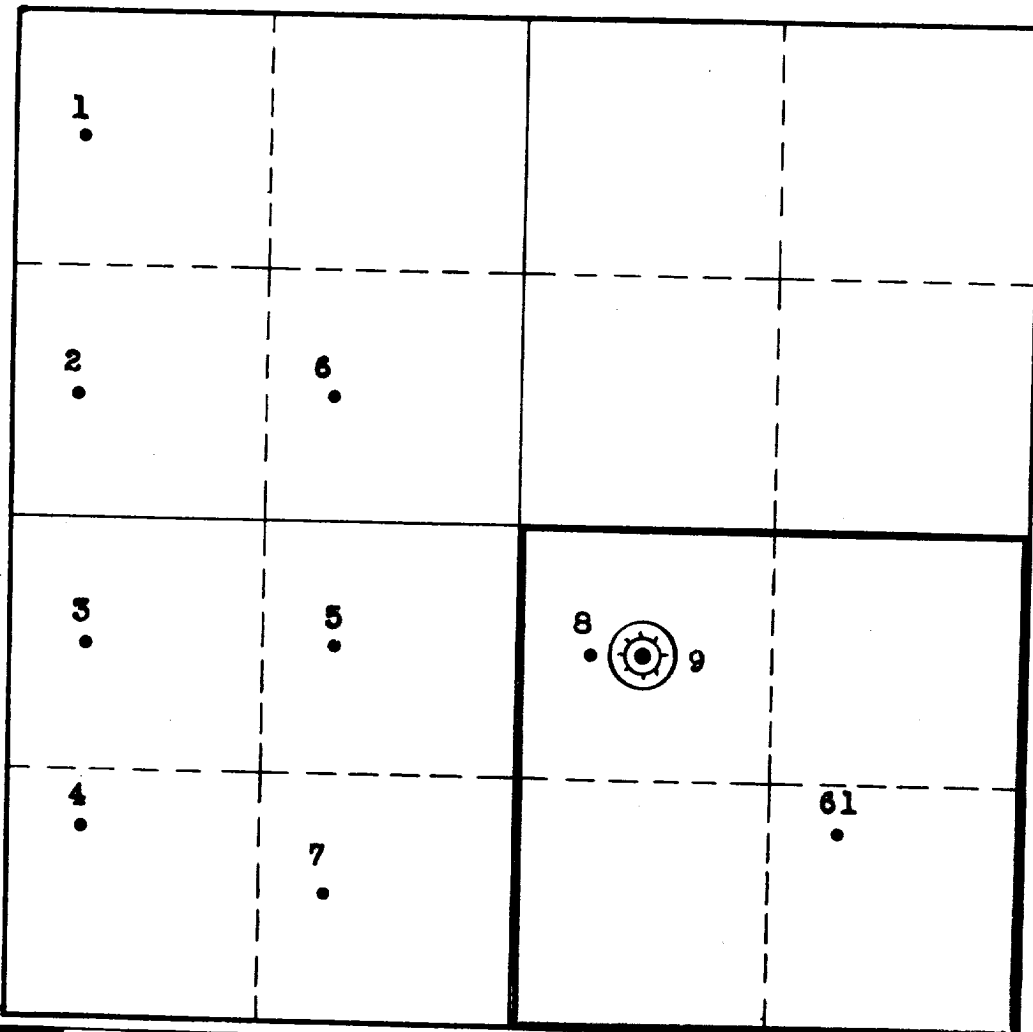
1. Is the Operator the only owner\* in the dedicated acreage outlined on the plat below?  
 Yes  No
2. If the answer to question one is "no," have the interests of all the owners been consolidated by communitization agreement or otherwise? Yes  No . If answer is "yes," Type of Consolidation \_\_\_\_\_
3. If the answer to question two is "no," list all the owners and their respective interests below:

Owner

Land Description

<u>Owner</u>	<u>Land Description</u>

Section B



This is to certify that the information in Section A above is true and complete to the best of my knowledge and belief.

Continental Oil Co.

(Operator)

*[Signature]*

(Representative)

Box 427, Hobbs, N.M.

Address

This is to certify that the well location shown on the plat in Section B was plotted from field notes of actual surveys made by me or under my supervision and that the same is true and correct to the best of my knowledge and belief.

Date Surveyed \_\_\_\_\_

Registered Professional Engineer and/or Land Surveyor.

Certificate No. \_\_\_\_\_

(See instructions for completing this form on the reverse side)

INSTRUCTIONS FOR COMPLETION:

1. Operator shall furnish and certify to the information called for in Section A.
2. Operator shall outline the dedicated acreage for both oil and gas wells on the plat in Section B.
3. A registered professional engineer or land surveyor registered in the State of New Mexico or approved by the Commission shall show on the plat the location of the well and certify this information in the space provided.
4. All distances shown on the plat must be from the outer boundaries of Section.
5. If additional space is needed for listing owners and their respective interests as required in question 3, Section A, please use space below.

\* "Owner" means the person who has the right to drill into and to produce from any pool, and to appropriate the production either for himself or for himself and another. (65-3-29 (e) NMSA 1953 Comp.)

COUNTY LEA FIELD Skaggs, Monument & Weir STATE NM  
 OPER CONOCO, INC. API MN 06108  
 NO 9 LEASE Britt "B" MAP  
Sec 15, T20S, R37E COORD  
1980 FSL, 1980 FEL of Sec 4-3-32 NM  
4 mi SE/Monument Re SPD 12-22-81 Re 3-26-82

CSC:	WELL CLASS: INIT DX FIN DO LSE CODE			
	FORMATION	DATUM	FORMATION	DATUM
13 3/8-319-300 SX				
9 5/8-3999-3430 SX				
7-7768-675 SX				
	ID 8536 (PSLV)		PBD 7300	

(Tubb-Drinkard) Perfs 6474-6928 NO NEW POTENTIAL  
 IP (Abo) Perfs 7042-51 P 8 BOPD + 20 BW. Pot based on 24  
 hr test. GOR 8500; gty (NR)

CONTR 3563 DF sub-s

F.R.C. 4-17-82 OWWO  
 PD 7300 WO (Tubb-Drinkard & Abo)  
 (Orig. Continental Oil Co., #9 Britt "B-15",  
 cmp 3-11-57 thru (Pennsylvanian) Perfs 7700-  
 16, OTD 8536, OPB 7752; OWWO & re-cmp 4-23-59  
 as #9 Britt-Federal "B-15" dual thru (Tubb)  
 Perfs 6474-6556 & Drinkard Perfs 6810-6928,  
 OTD 8536, OPB 7000)

4-12-82 TD 8536; PBD 7300; Complete  
 CO to 7300  
 Acid (6474-6928) 3360 gals  
 Downhole commingling of Tubb & Drinkard  
 Perf (Abo) 7042-51  
 Acid (7042-51) 2000 gals  
 LOGS RUN: GRL, CCL

4-17-82 COMPLETION ISSUED  
 4-3-32 NM  
 IC 30-025-70376-82