


INCLINATION REPORT

OPERATOR Getty Oil Co. ADDRESS Box 730, Hobbs, New Mexico 88240
LEASE NAME Skelly State F WELL NO. 1 FIELD _____
LOCATION Section 17, T-20S, R-37E Lea County

DEPTH	ANGLE INCLINATION DEGREES	DISPLACEMENT	DISPLACEMENT ACCUMULATED
3805	0	0	0
3942	2 1/2	5.9732	5.9732
4218	2 1/4	10.8468	16.8200
4727	2	17.7641	34.5841
5275	1 1/4	11.9464	46.5305


I hereby certify that the above data as set forth is true and correct to the best of my knowledge and belief.

CACTUS DRILLING COMPANY


TITLE Garlin Taylor, Admn. Asst.

AFFIDAVIT:


Before me, the undersigned authority, appeared Garlin Taylor
known to me to be the person whose name is subscribed herebelow, who, on making
deposition, under oath states that he is acting for and in behalf of the operator
of the well identified above, and that to the best of his knowledge and belief such
well was not intentionally deviated from the true vertical whatsoever.


AFFIANT'S SIGNATURE

Sworn and subscribed to in my presence on this the 19th day of May, 1978

MY COMMISSION EXPIRES MARCH 1, 1980

SEAL


Notary Public in and for the County
of Lea, State of New Mexico