

## MEXICO OIL CONSERVATION COMMISSION

Santa Fe, New Mexico

## REQUEST FOR PERMISSION TO CONNECT WITH PIPE LINE

This request should be SUBMITTED IN TRIPLICATE. See instructions in the Rules and Regulations of the Commission.

Midland, Texas.

June 20, 1937

Place


Date

OIL CONSERVATION COMMISSION,  
Santa Fe, New Mexico.

Gentlemen:

Permission is requested to connect Phillips Petroleum Company Hebb  
Company or Operator Lease  
Wells No. 2 in SW/4 of Sec. 10, T. 22S, R. 27-E, N. M. P. M.,  
Monument Field, Lee County, with the pipe line of the  
Shell Pipe Line Co. Monahan, Texas  
Pipe Line Co. Address  
Status of land (State, Government or privately owned) Government  
Location of tank battery Approximate center of the SW/4 of Sec. 10-22-S-27E  
Description of tanks Four 200-gal. 10 x 10' welded steel stock tanks  
Logs of the above wells were filed with the Dept. of the Interior June 20th, 1937  
All other requirements of the Commission have [have not] been complied with. (Cross out incorrect words.)  
Additional information:

DUPLICATE



Yours truly,

Permission is hereby granted to make pipe line connections  
requested above.

OIL CONSERVATION COMMISSION,

By G. D. Moore  
State Geologist,  
Title Member of the Commission  
Date JUL 1 1937

Phillips Petroleum Company

By John D. Brown Owner or Operator  
Position District Superintendent  
Address Box #1200, Midland, Texas

MEMORANDUM FOR THE DIRECTOR, FBI

Subject: [Illegible]

Re: [Illegible]

[Illegible text]

[Illegible text]

[Illegible text]

[Illegible text]

[Illegible text]

[Illegible text]

[Illegible text]

[Illegible text]

[Illegible text]

[Illegible text]

[Illegible text]

[Illegible text]


[Illegible text]

[Illegible text]

[Illegible text]

[Illegible text]

DUPLICATE



[Illegible text]

[Illegible text]

[Illegible text]

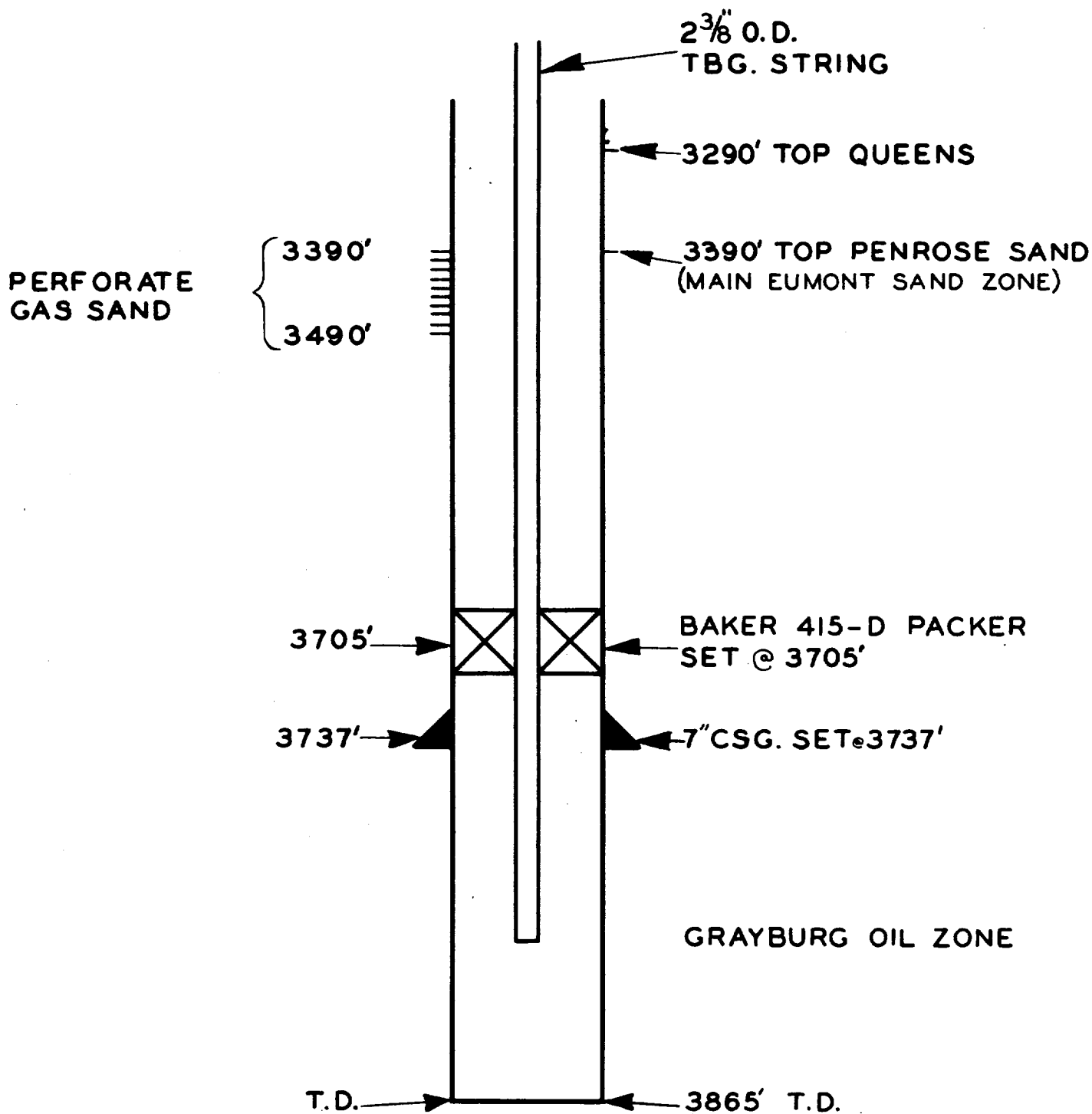
[Illegible text]

[Illegible text]

[Illegible text]

[Illegible text]

[Illegible text]



### PROPOSED GAS-OIL DUAL COMPLETION

PHILLIPS - HOBBS NO. 4 WELL  
SE/4 SW/4 SEC. 18 - T20S - R37E  
LEA COUNTY, NEW MEXICO