

UNITED STATES
DEPARTMENT OF THE INTERIOR
BUREAU OF LAND MANAGEMENT

N.M. Oil Corp.
Box 1980
Hobbs NM 88241

FORM APPROVED
Budget Bureau No. 1004-0135
Expires: March 31, 1993

SUNDRY NOTICES AND REPORTS ON WELLS

Do not use this form for proposals to drill or to deepen or reentry to a different reservoir.
Use "APPLICATION FOR PERMIT—" for such proposals

SUBMIT IN TRIPLICATE

1. Type of Well

☐ Oil Well ☐ Gas Well ☒ Other T.A. Well (Temporarily Abandoned)

2. Name of Operator

John H. Hendrix Corporation

3. Address and Telephone No.

P.O. Box 910, Eunice, N.M. 88231 505-394-2649

4. Location of Well (Footage, Sec., T., R., M., or Survey Description)

UL-A S-18 T-20 R-37
(SW of Monument, N.M.)

5. Lease Designation and Serial No.

NMLC 031621B

6. If Indian, Allottee or Tribe Name

7. If Unit or CA, Agreement Designation

8. Well Name and No.

Mexico # 1

9. API Well No.

10. Field and Pool, or Exploratory Area

Monument GSA

11. County or Parish, State

Lea County, N.M.

12. CHECK APPROPRIATE BOX(es) TO INDICATE NATURE OF NOTICE, REPORT, OR OTHER DATA

TYPE OF SUBMISSION

- ☐ Notice of Intent
☒ Subsequent Report
☐ Final Abandonment Notice


TYPE OF ACTION

- ☐ Abandonment
☐ Recompletion
☐ Plugging Back
☐ Casing Repair
☐ Altering Casing
☒ Other Casing Integrity Test
☐ Change of Plans
☐ New Construction
☐ Non-Routine Fracturing
☐ Water Shut-Off
☐ Conversion to Injection
☐ Dispose Water

(Note: Report results of multiple completion on Well Completion or Recompletion Report and Log form.)

13. Describe Proposed or Completed Operations (Clearly state all pertinent details, and give pertinent dates, including estimated date of starting any proposed work. If well is directionally drilled, give subsurface locations and measured and true vertical depths for all markers and zones pertinent to this work.)*

Sirs: As per BLM rules, we performed a casing integrity test on the above well. Casing was pressure tested to 510 psi and held for 30 minutes. Test was witnessed by BLM representative. Please see attached chart.



14. I hereby certify that the foregoing is true and correct

Signed William J. Leurem Title Prod. Supt.

Date 4-6-99

(This space for Federal or State office use)

Approved by _____
Conditions of approval, if any:

Title _____

Date _____

Title 18 U.S.C. Section 1001, makes it a crime for any person knowingly and willfully to make to any department or agency of the United States any false, fictitious or fraudulent statements or representations as to any matter within its jurisdiction.

*See Instruction on Reverse Side

2' L GWW

OIL CONSERVATION DIVISION

STATE OF NEW MEXICO
ENERGY AND MINERALS DEPARTMENTP. O. BOX 2088
SANTA FE, NEW MEXICO 87501Form C-102
Revised 10-1-79

All distances must be from the outer boundaries of the Section.

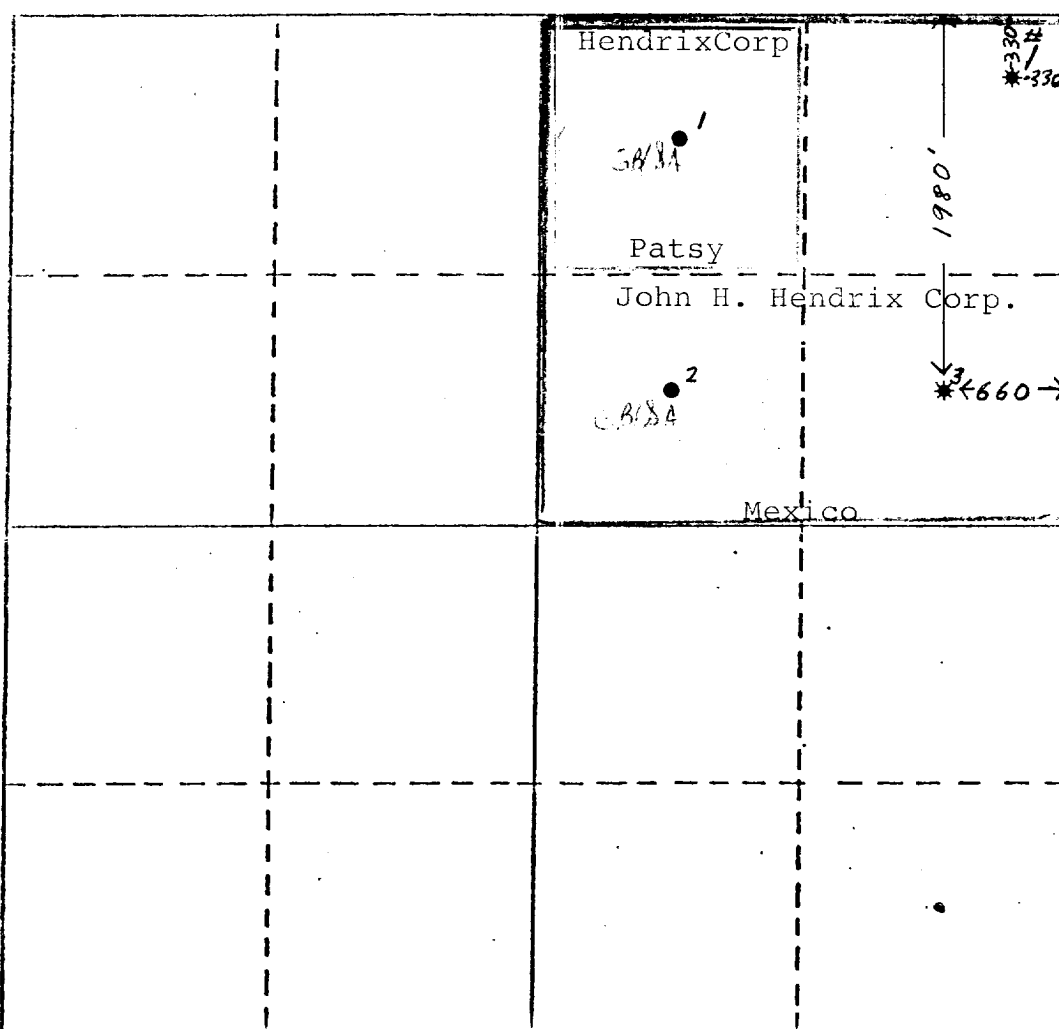
Operator <u>John H. Hendrix Corporation</u>			Lease <u>Mexico</u>		Well No. <u>1</u>
Unit Letter <u>A</u>	Section <u>18</u>	Township <u>20 South</u>	Range <u>37 East</u>	County <u>Lea</u>	
Actual Footage Location of Well: <u>330</u> feet from the <u>North</u> line and <u>330</u> feet from the <u>East</u> line					
Ground Level Elev. <u>3557</u>	Producing Formation <u>Queen</u>		Pool <u>Eumont Gas</u>	Dedicated Acreage: <u>160</u> Acres	

1. Outline the acreage dedicated to the subject well by colored pencil or hatchure marks on the plat below.
2. If more than one lease is dedicated to the well, outline each and identify the ownership thereof (both as to working interest and royalty).
3. If more than one lease of different ownership is dedicated to the well, have the interests of all owners been consolidated by communitization, unitization, force-pooling, etc?

☒ Yes ☐ No If answer is "yes," type of consolidation Communitization

If answer is "no," list the owners and tract descriptions which have actually been consolidated. (Use reverse side of this form if necessary.) _____

No allowable will be assigned to the well until all interests have been consolidated (by communitization, unitization, forced-pooling, or otherwise) or until a non-standard unit, eliminating such interests, has been approved by the Division.



CERTIFICATION

I hereby certify that the information contained herein is true and complete to the best of my knowledge and belief

Name

Ronnie H. Westbrook

Position

Vice-President

Company

John H. Hendrix Corp.

Date

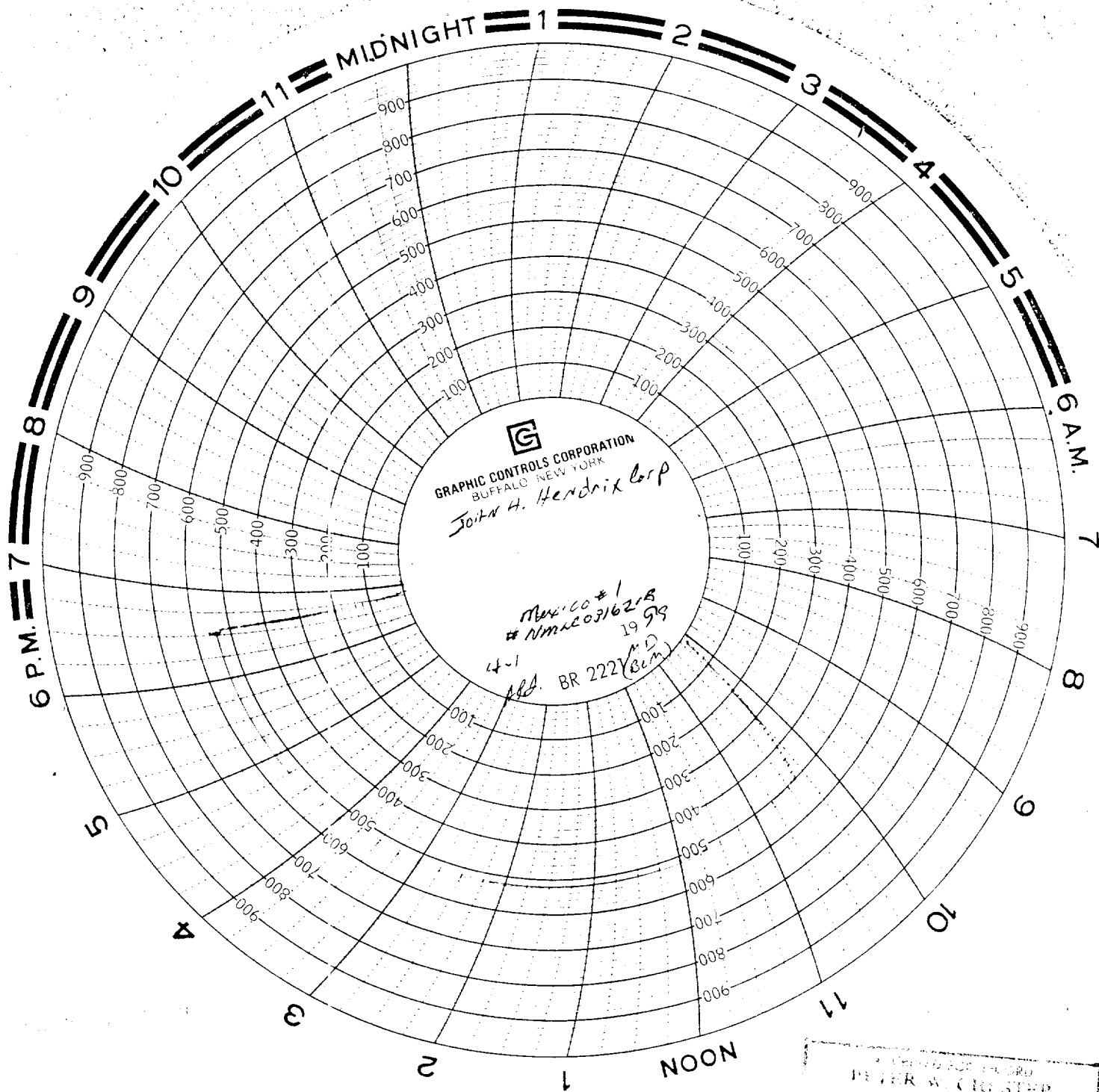
March 7, 1988

I hereby certify that the well location shown on this plat was plotted from field notes of actual surveys made by me or under my supervision, and that the same is true and correct to the best of my knowledge and belief.

Date Surveyed

Registered Professional Engineer
and/or Land Surveyor

Certificate No.



APR 19
BUREAU OF LAND MANAGEMENT
RUSSELL RESOUCE AREA